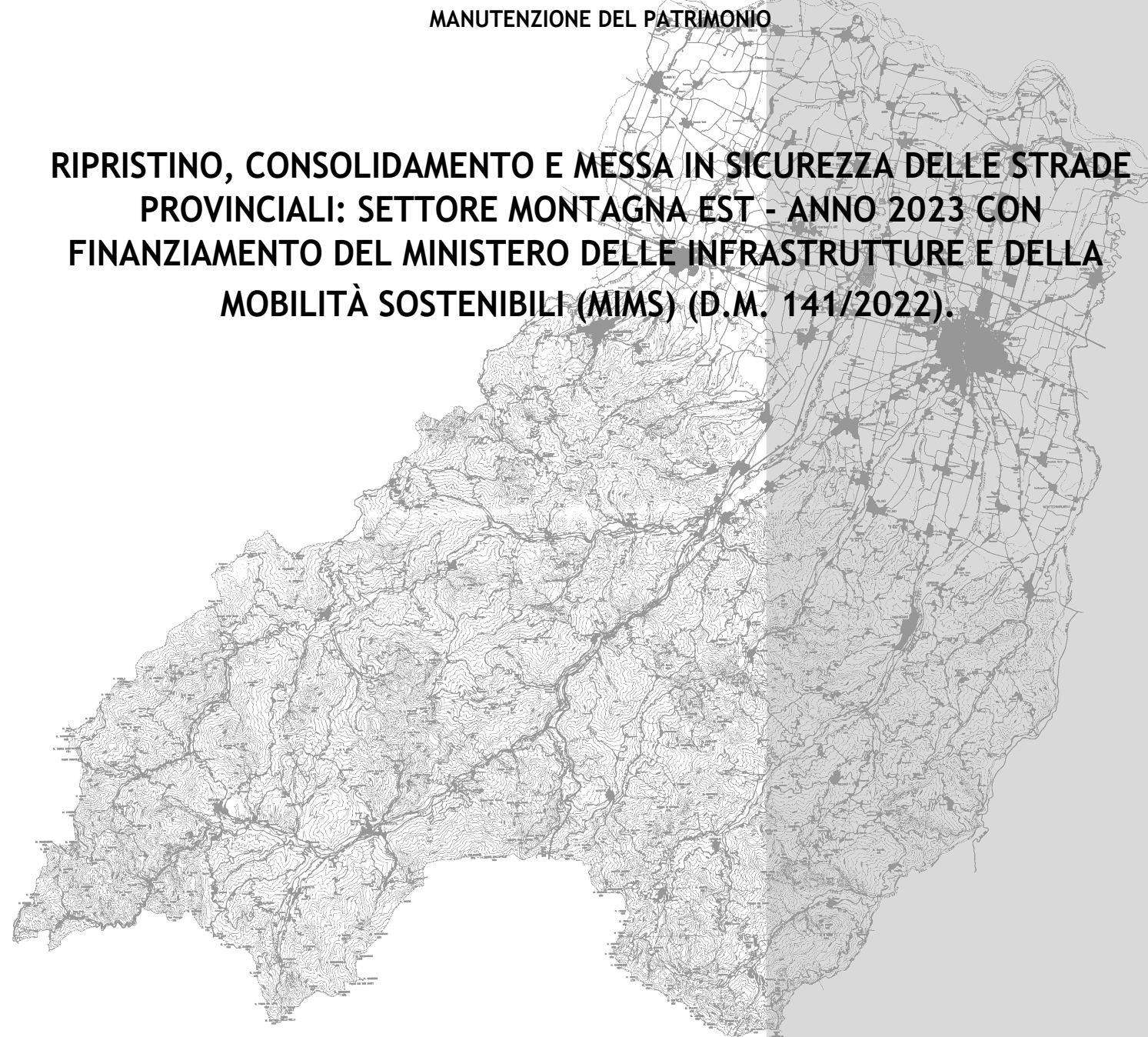




PROVINCIA DI PARMA
SERVIZIO VIABILITA' E INFRASTRUTTURE
TRASPORTI ECCEZIONALI - ESPROPRI - EDILIZIA SCOLASTICA
MANUTENZIONE DEL PATRIMONIO

**RIPRISTINO, CONSOLIDAMENTO E MESSA IN SICUREZZA DELLE STRADE
PROVINCIALI: SETTORE MONTAGNA EST - ANNO 2023 CON
FINANZIAMENTO DEL MINISTERO DELLE INFRASTRUTTURE E DELLA
MOBILITÀ SOSTENIBILI (MIMS) (D.M. 141/2022).**



PROGETTO DEFINITIVO-ESECUTIVO

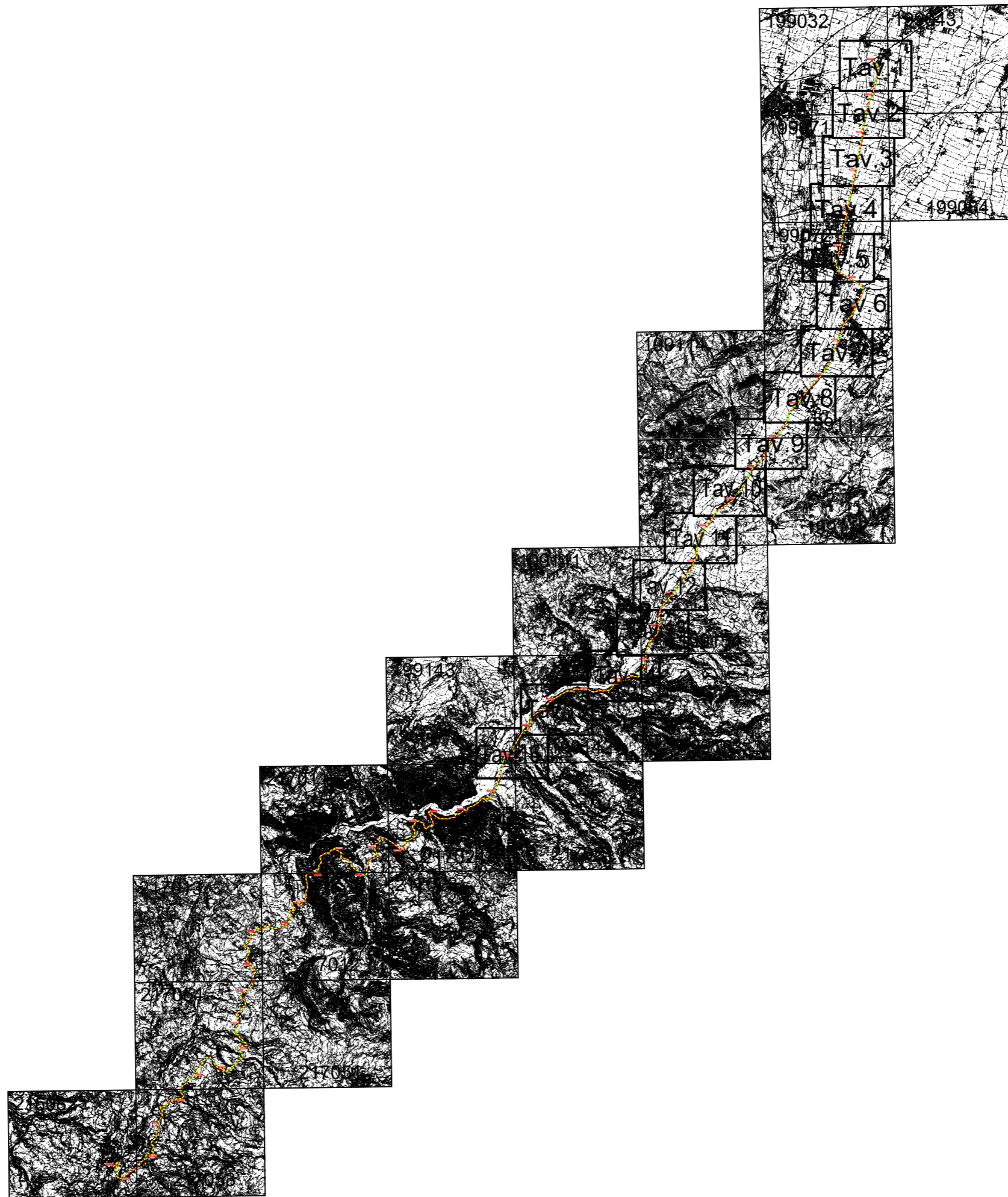

DESCRIZIONE	ELABORATO
PLANIMETRIE: TRATTI DI INTERVENTO S.P. 15 DI CALESTANO E DI CALESTANO-BERCETO	7.1
SCALA 1:5.000	DATA MAGGIO 2023


Il Responsabile del Servizio
Ing. Gianpaolo Monteverdi

Il Responsabile del Procedimento
Arch. Gloria Resteghini

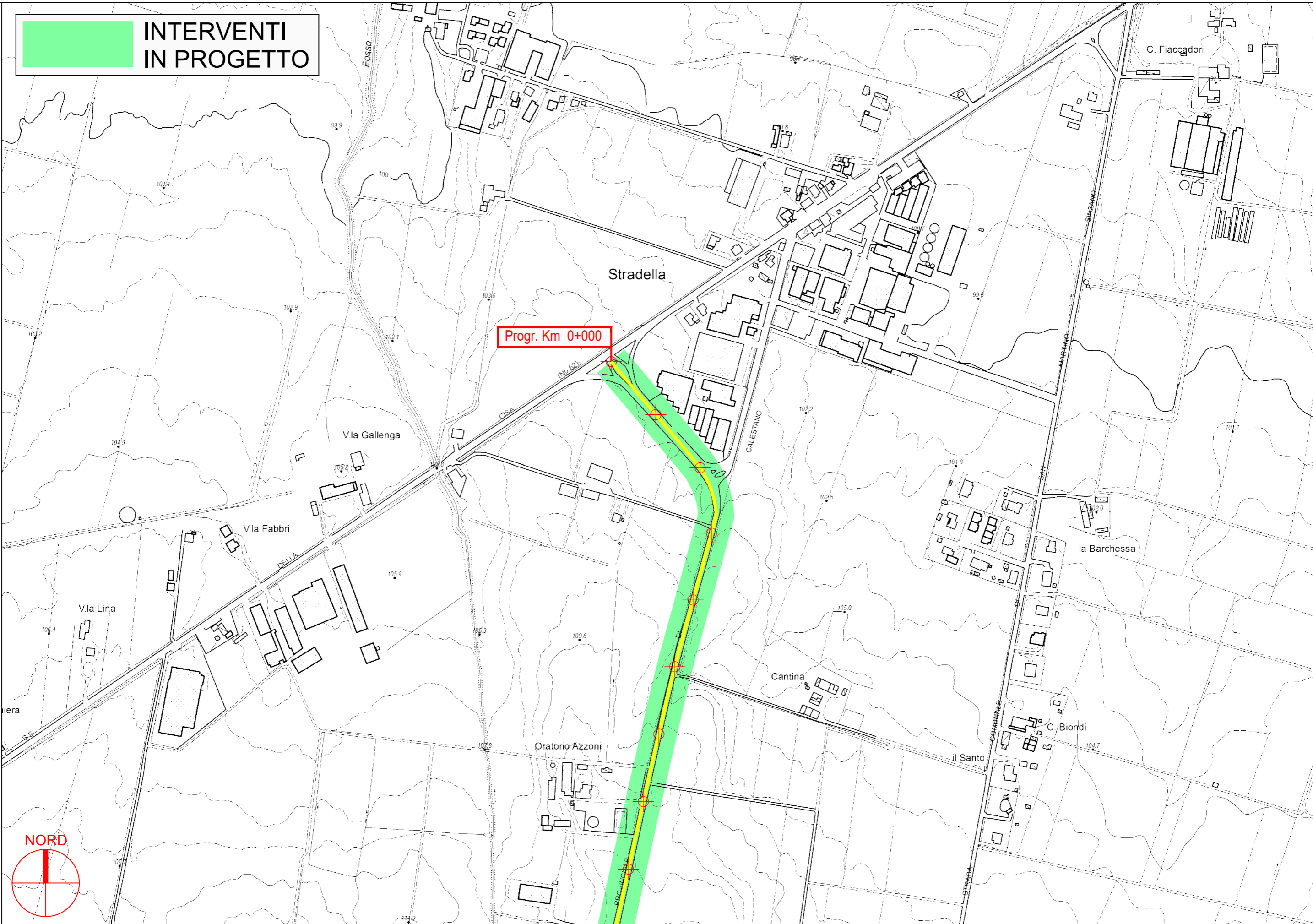
Il Progettista
Geom. Antonio Mesti

Il Coordinatore
Geom. Antonio Mesti






INTERVENTI
IN PROGETTO

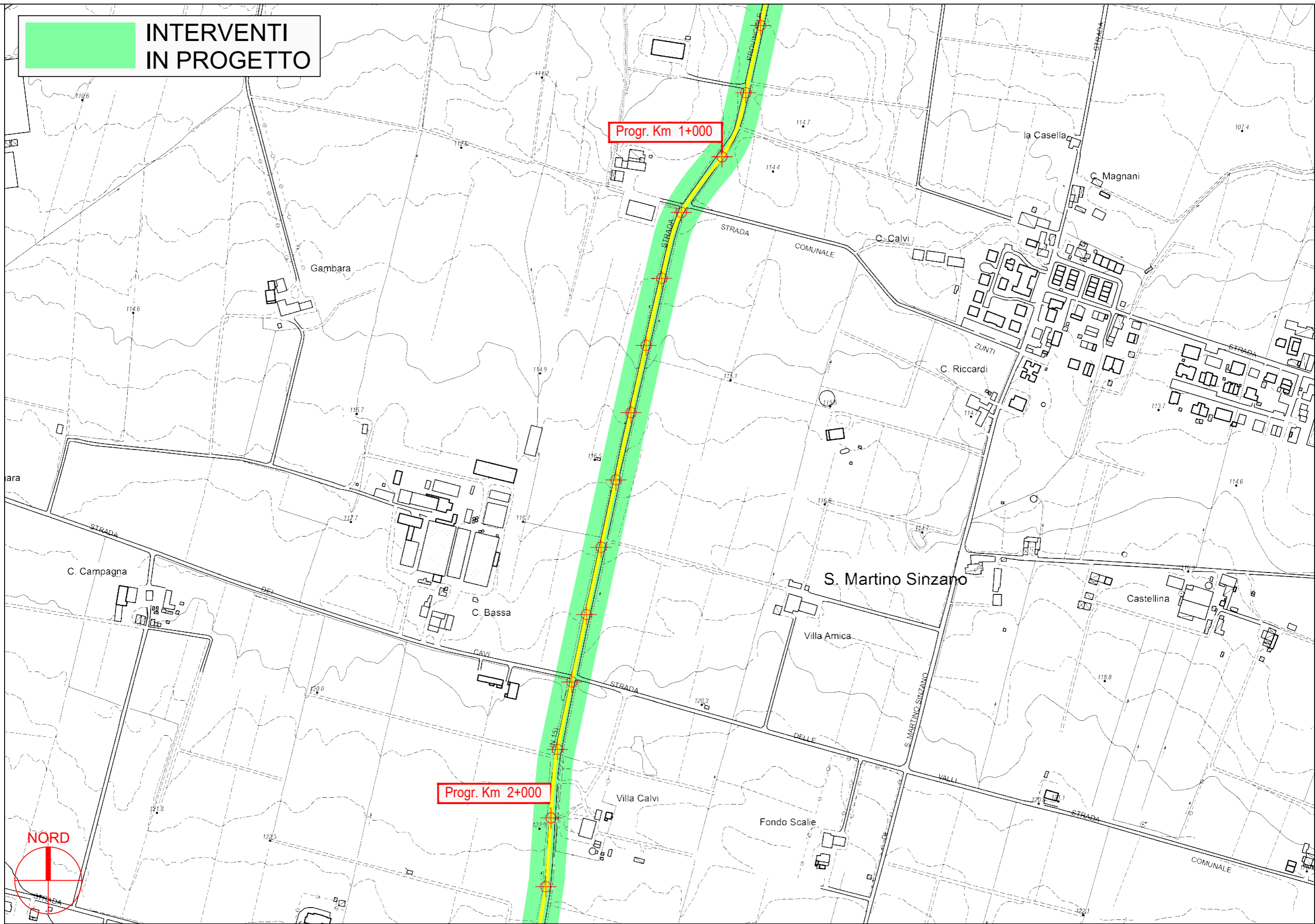


PROVINCIA DI PARMA





**INTERVENTI
IN PROGETTO**



Progr. Km 1+000


Progr. Km 2+000



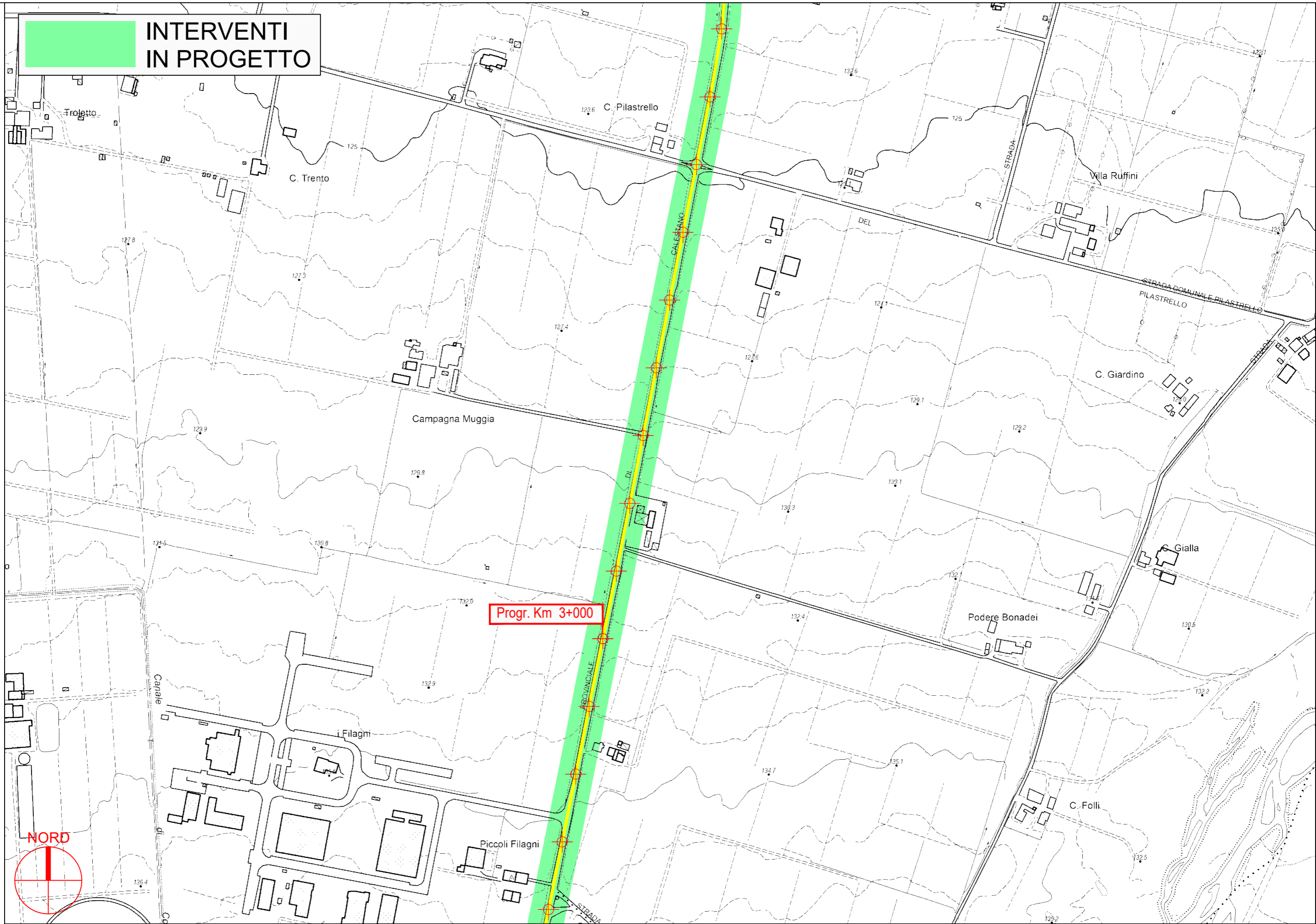
PROVINCIA DI PARMA

S.P. 15 di Calestano - Sviluppo chilometrico 22+944 km

Tavola 2 di 16 - Scala 1 : 5.000




**INTERVENTI
IN PROGETTO**



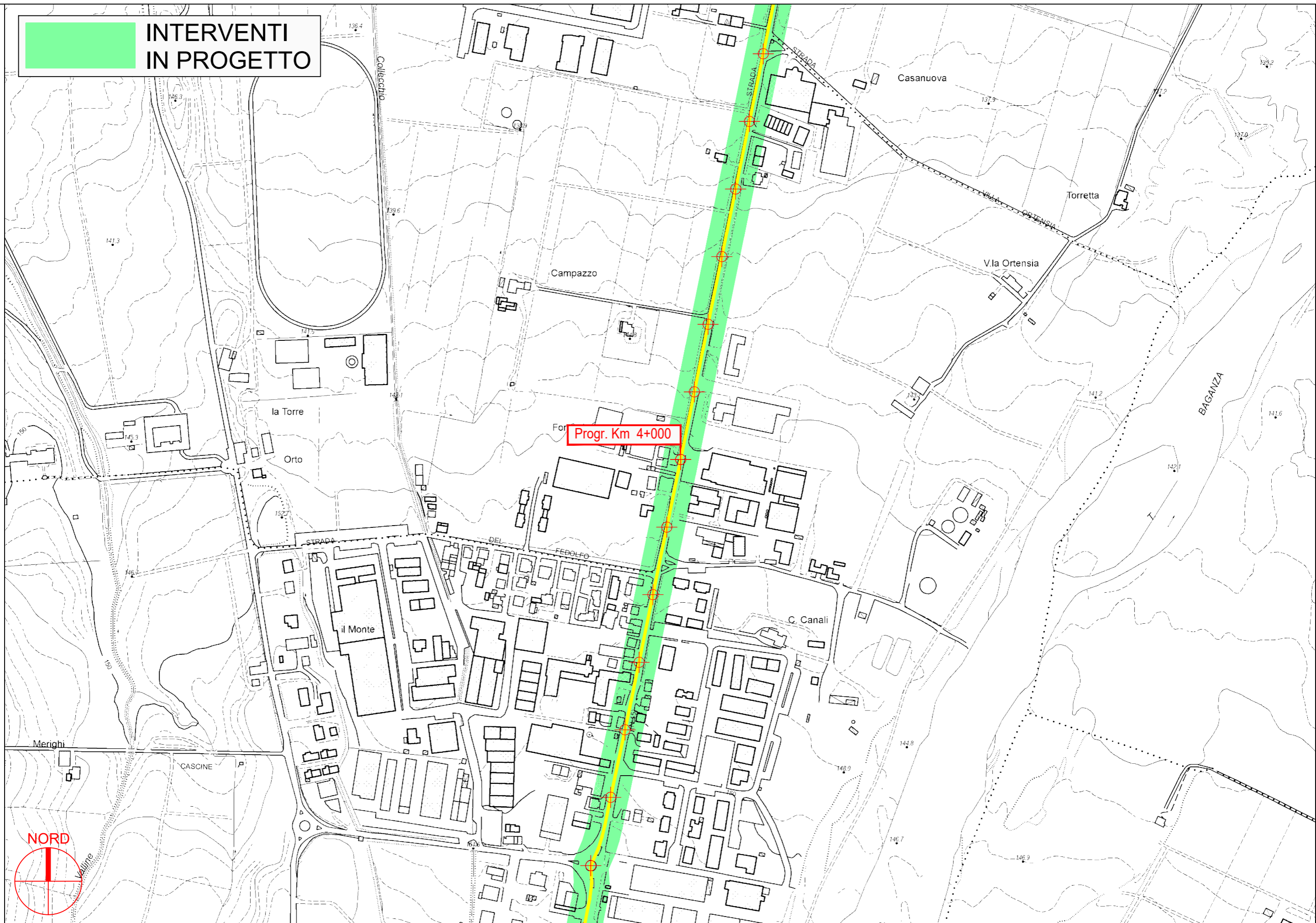
PROVINCIA DI PARMA

S.P. 15 di Calestano - Sviluppo chilometrico 22+944 km

Tavola 3 di 16 - Scala 1 : 5.000




**INTERVENTI
IN PROGETTO**



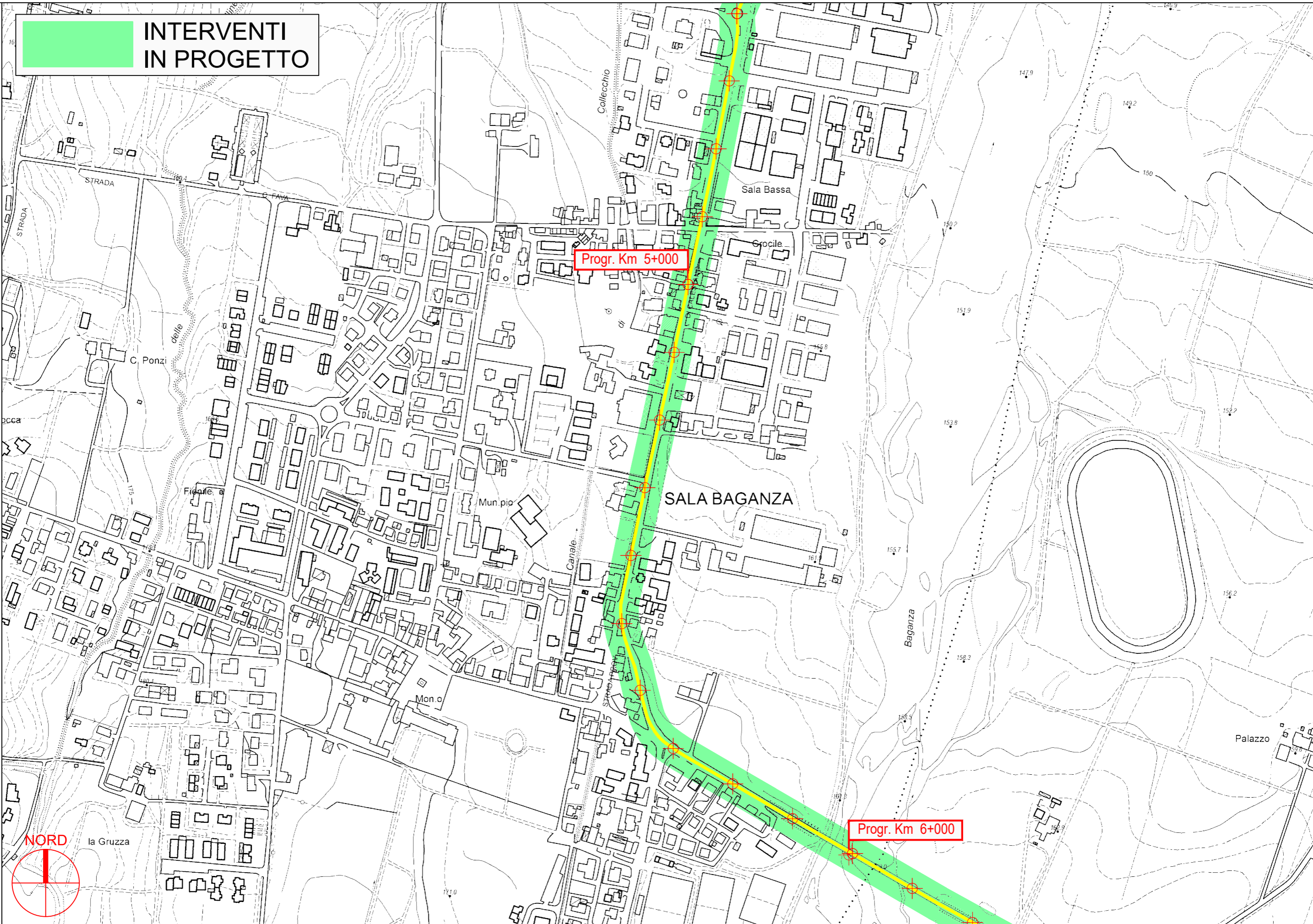
PROVINCIA DI PARMA

S.P. 15 di Calestano - Sviluppo chilometrico 22+944 km

Tavola 4 di 16 - Scala 1 : 5.000



**INTERVENTI
IN PROGETTO**




PROVINCIA DI PARMA

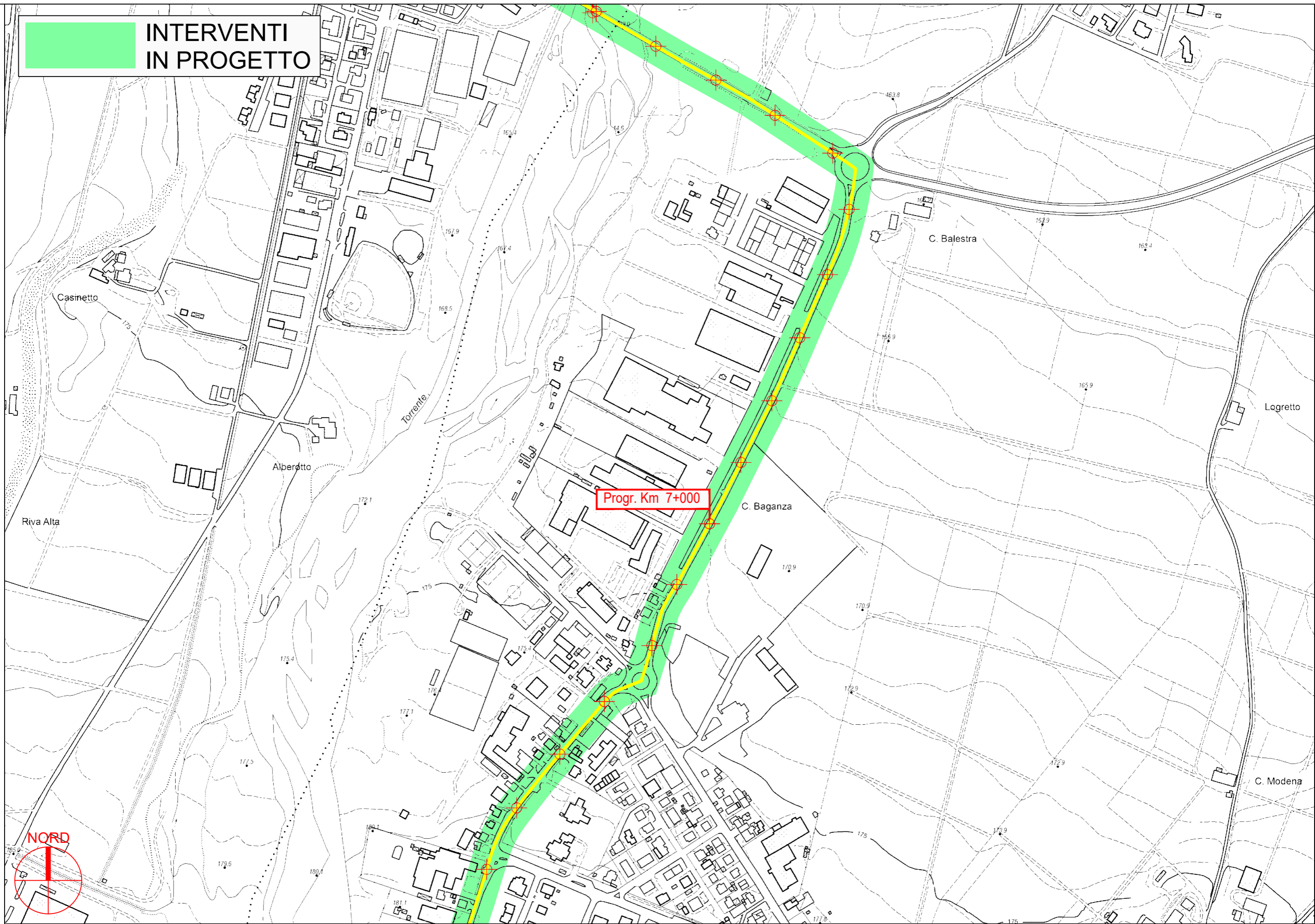


S.P. 15 di Calestano - Sviluppo chilometrico 22+944 km

Tavola 5 di 16 - Scala 1 : 5.000



**INTERVENTI
IN PROGETTO**




Progr. Km 7+000

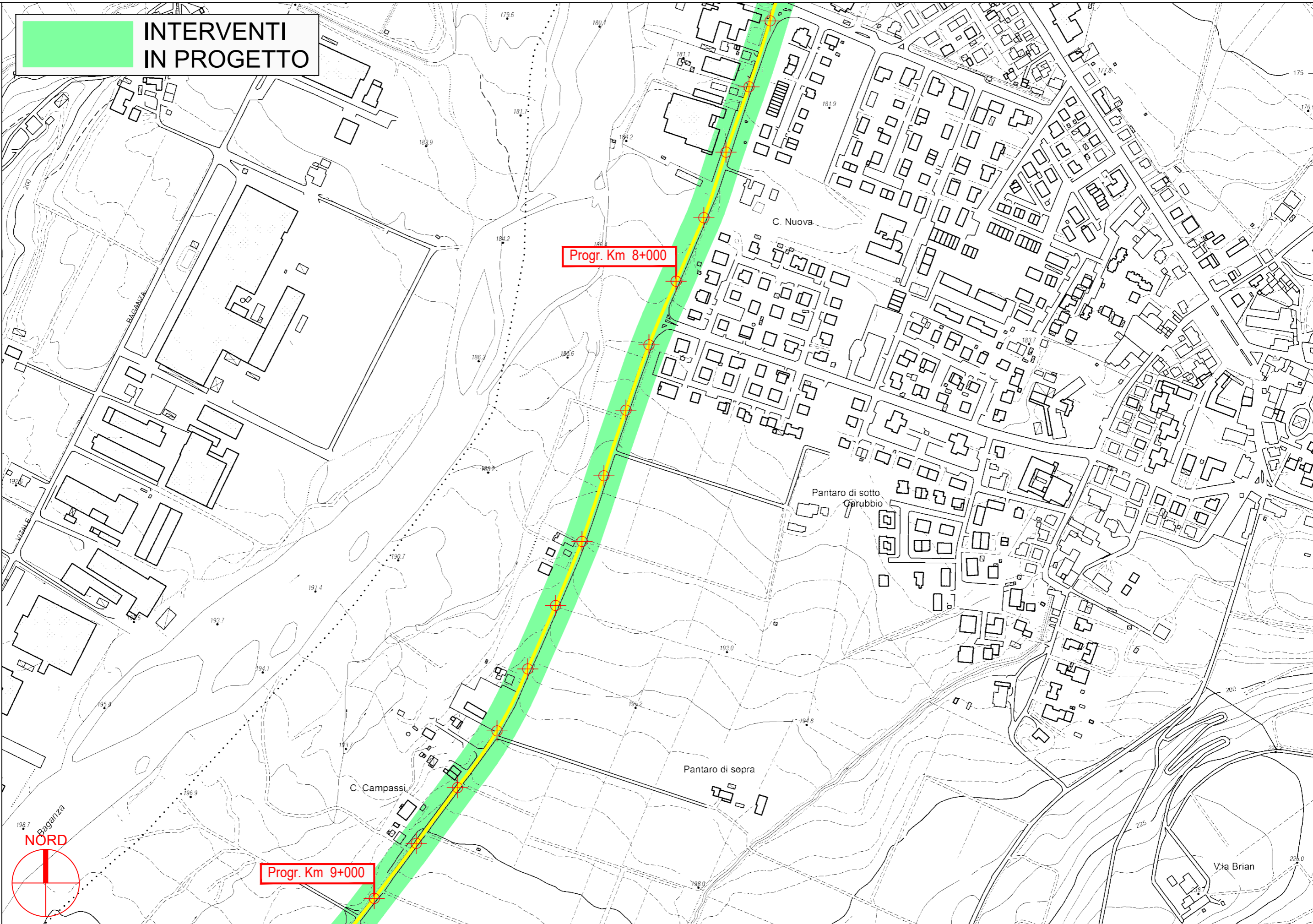
PROVINCIA DI PARMA

S.P. 15 di Calestano - Sviluppo chilometrico 22+944 km

Tavola 6 di 16 - Scala 1 : 5.000



**INTERVENTI
IN PROGETTO**




Progr. Km 8+000

Progr. Km 9+000

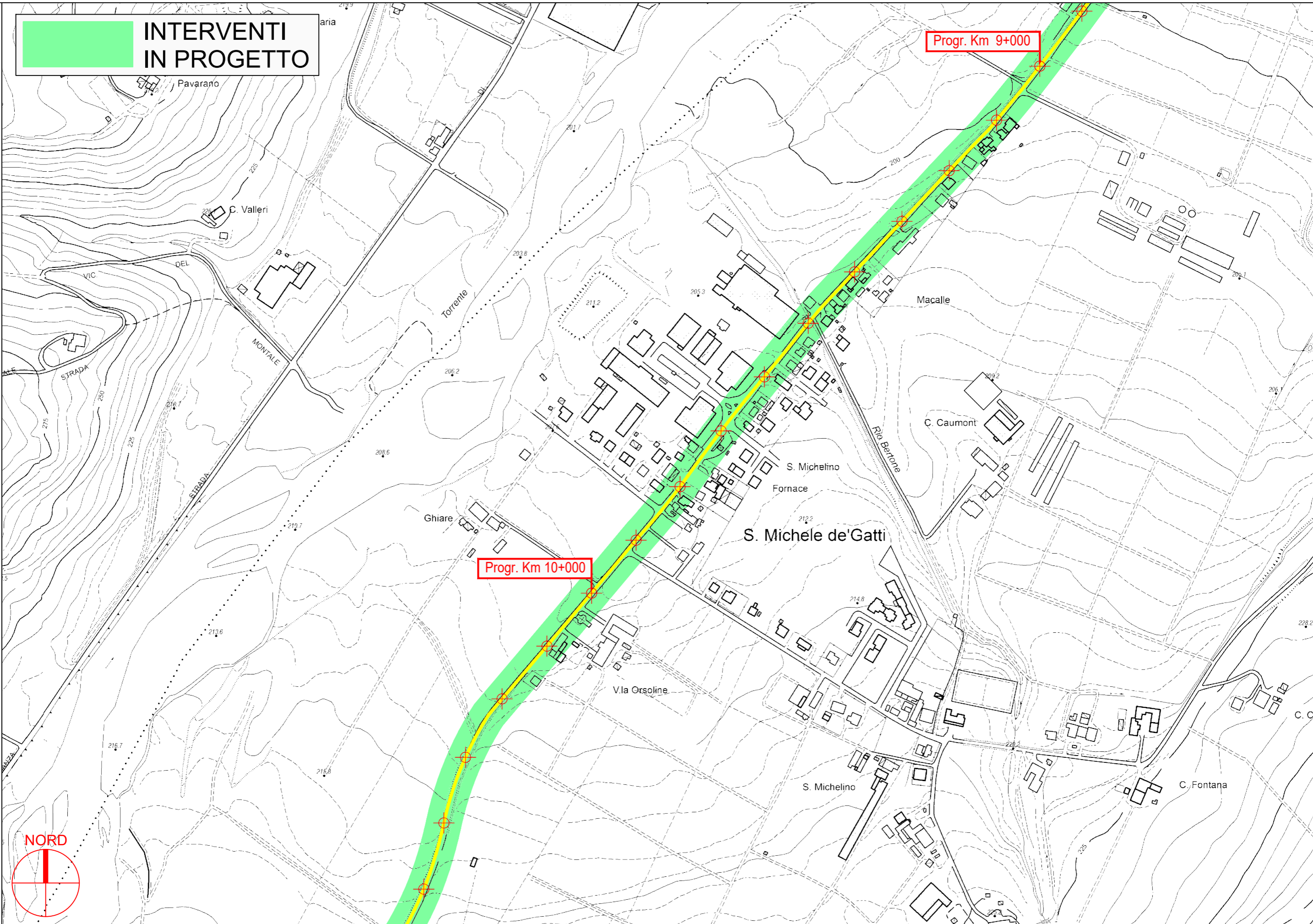
PROVINCIA DI PARMA

S.P. 15 di Calestano - Sviluppo chilometrico 22+944 km

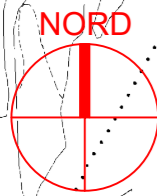
Tavola 7 di 16 - Scala 1 : 5.000



**INTERVENTI
IN PROGETTO**




PROVINCIA DI PARMA

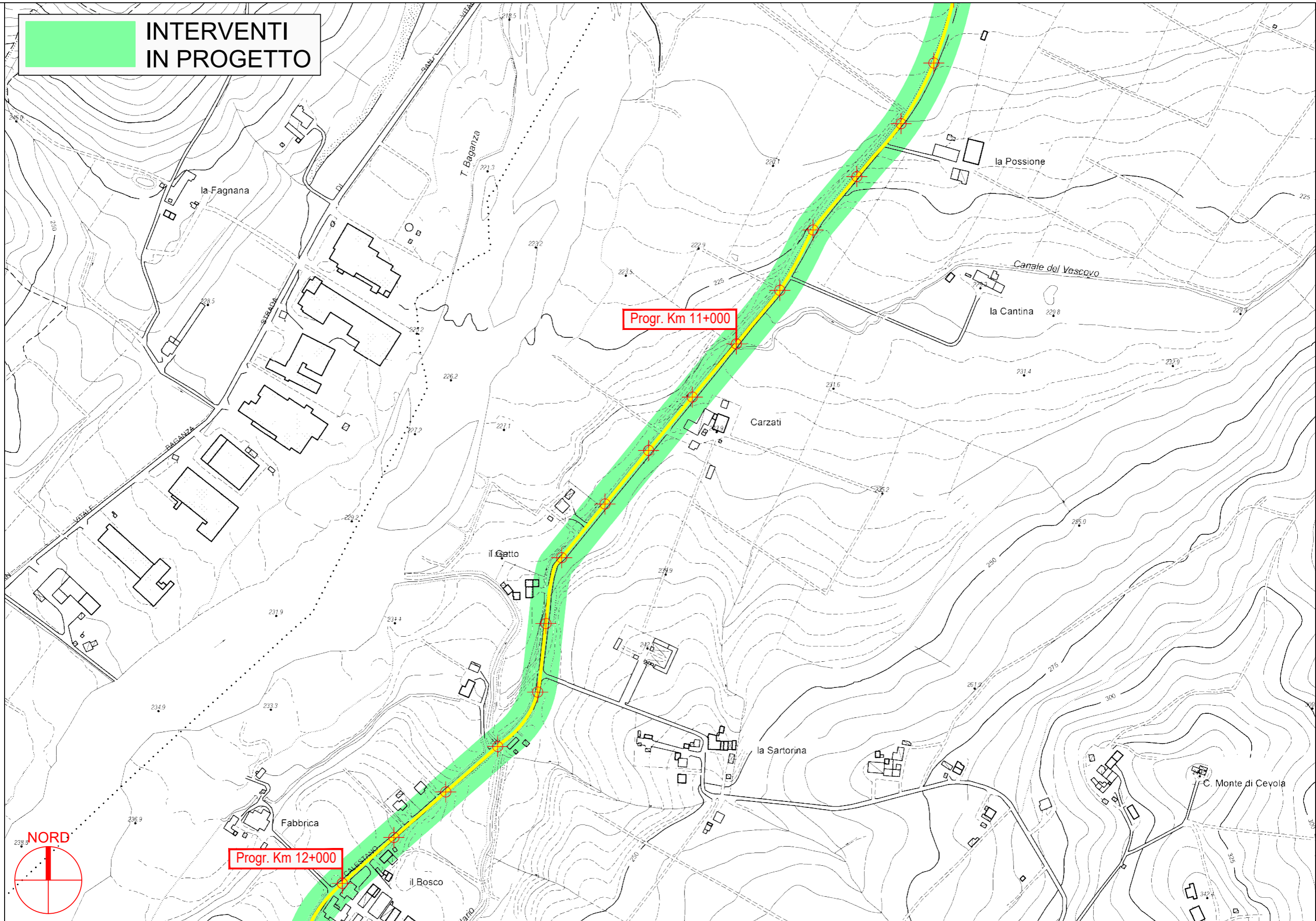


S.P. 15 di Calestano - Sviluppo chilometrico 22+944 km

Tavola 8 di 16 - Scala 1 : 5.000



**INTERVENTI
IN PROGETTO**




PROVINCIA DI PARMA



S.P. 15 di Calestano - Sviluppo chilometrico 22+944 km

Tavola 9 di 16 - Scala 1 : 5.000



**INTERVENTI
IN PROGETTO**

Progr. Km 12+000

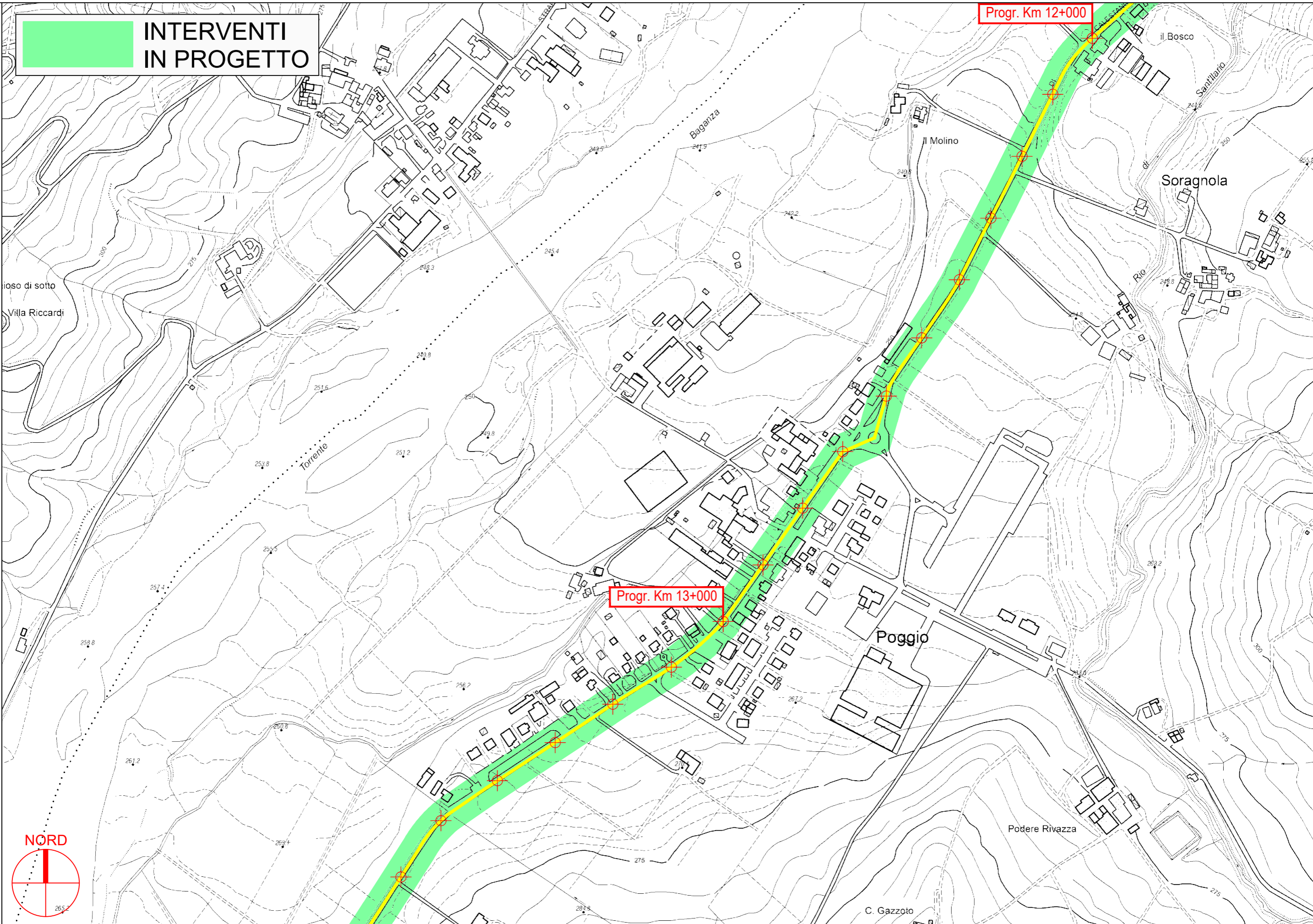
Progr. Km 13+000




PROVINCIA DI PARMA

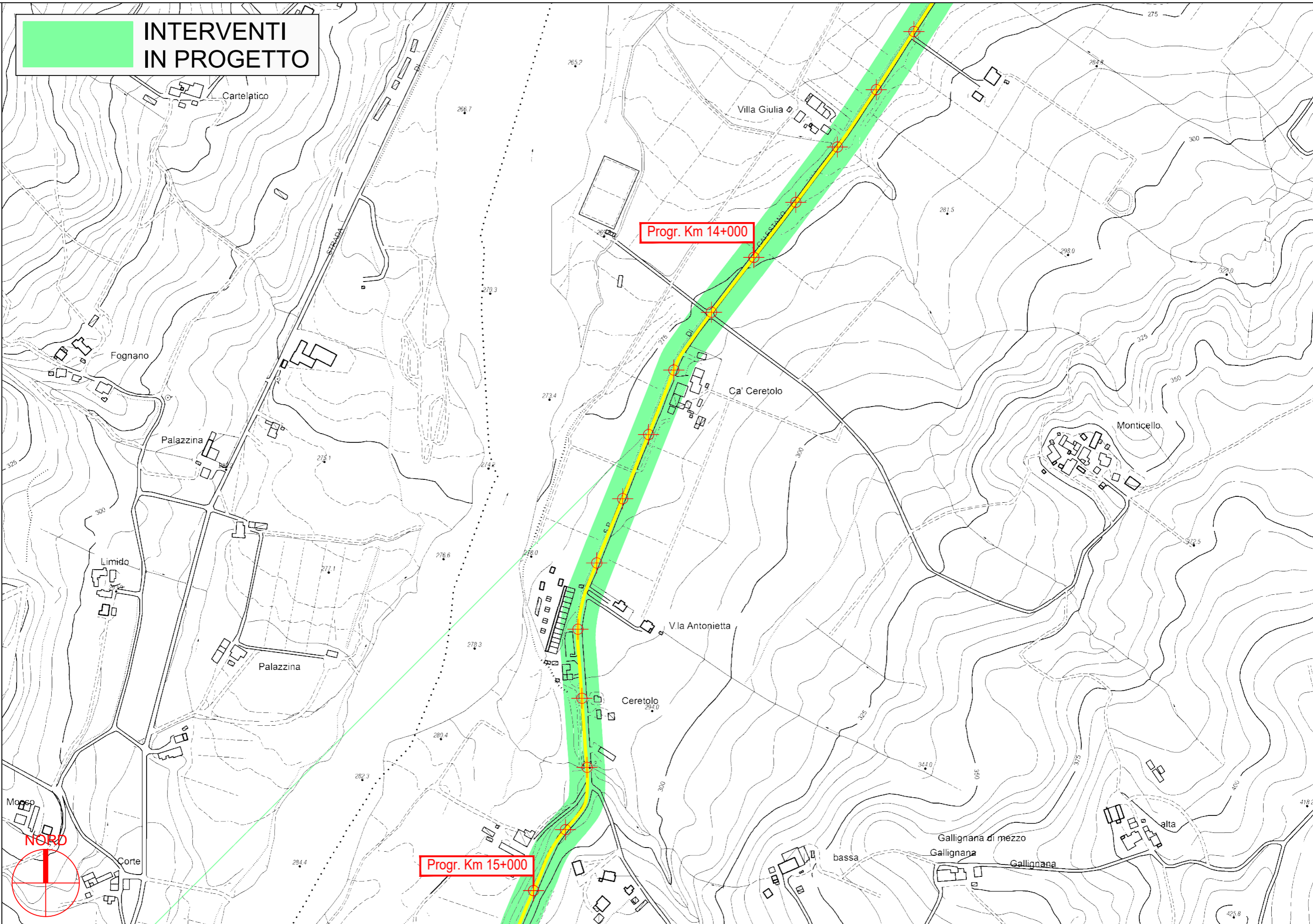
S.P. 15 di Calestano - Sviluppo chilometrico 22+944 km

Tavola 10 di 16 - Scala 1 : 5.000






**INTERVENTI
IN PROGETTO**



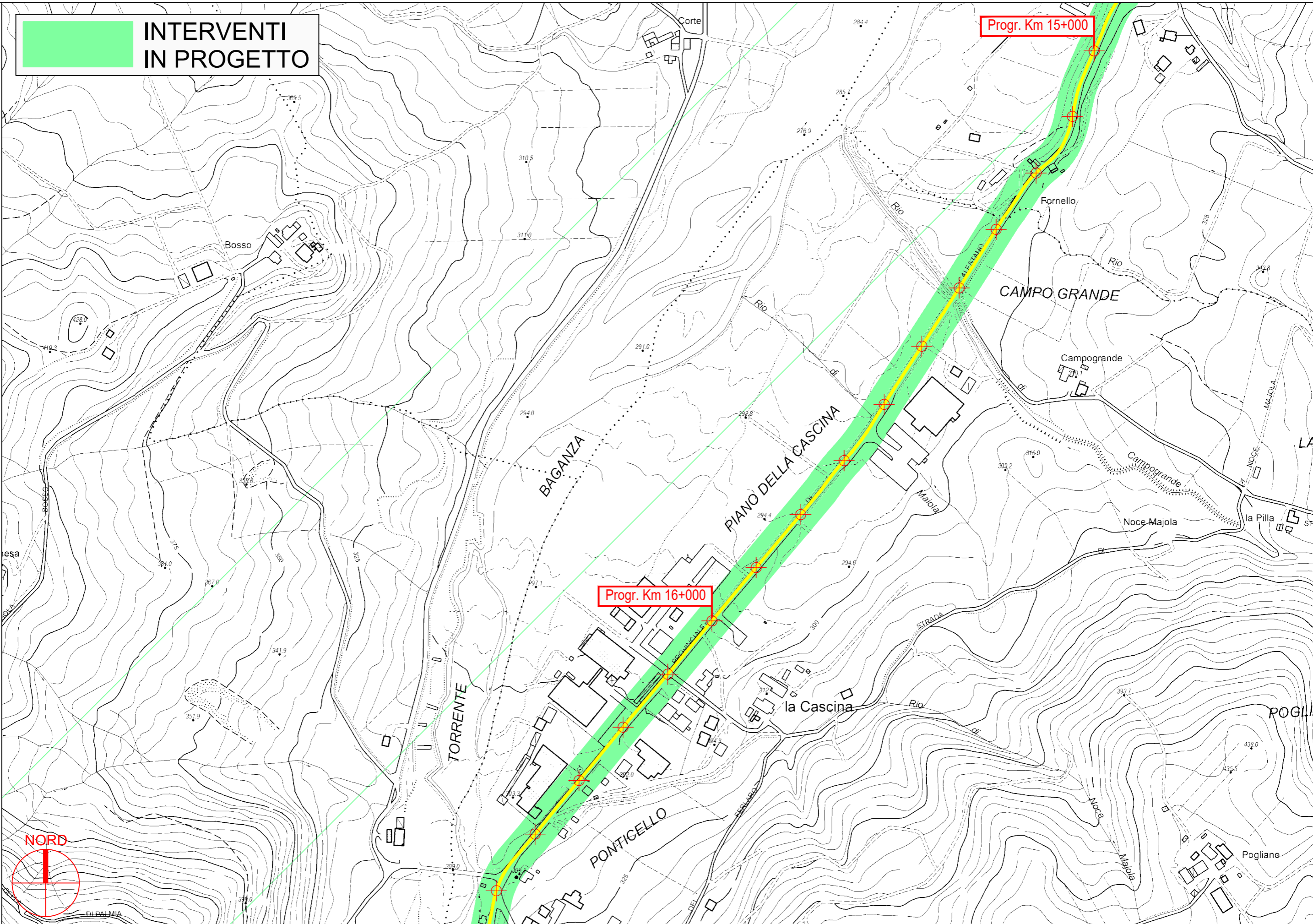
PROVINCIA DI PARMA

S.P. 15 di Calestano - Sviluppo chilometrico 22+944 km

Tavola 11 di 16 - Scala 1 : 5.000




**INTERVENTI
IN PROGETTO**



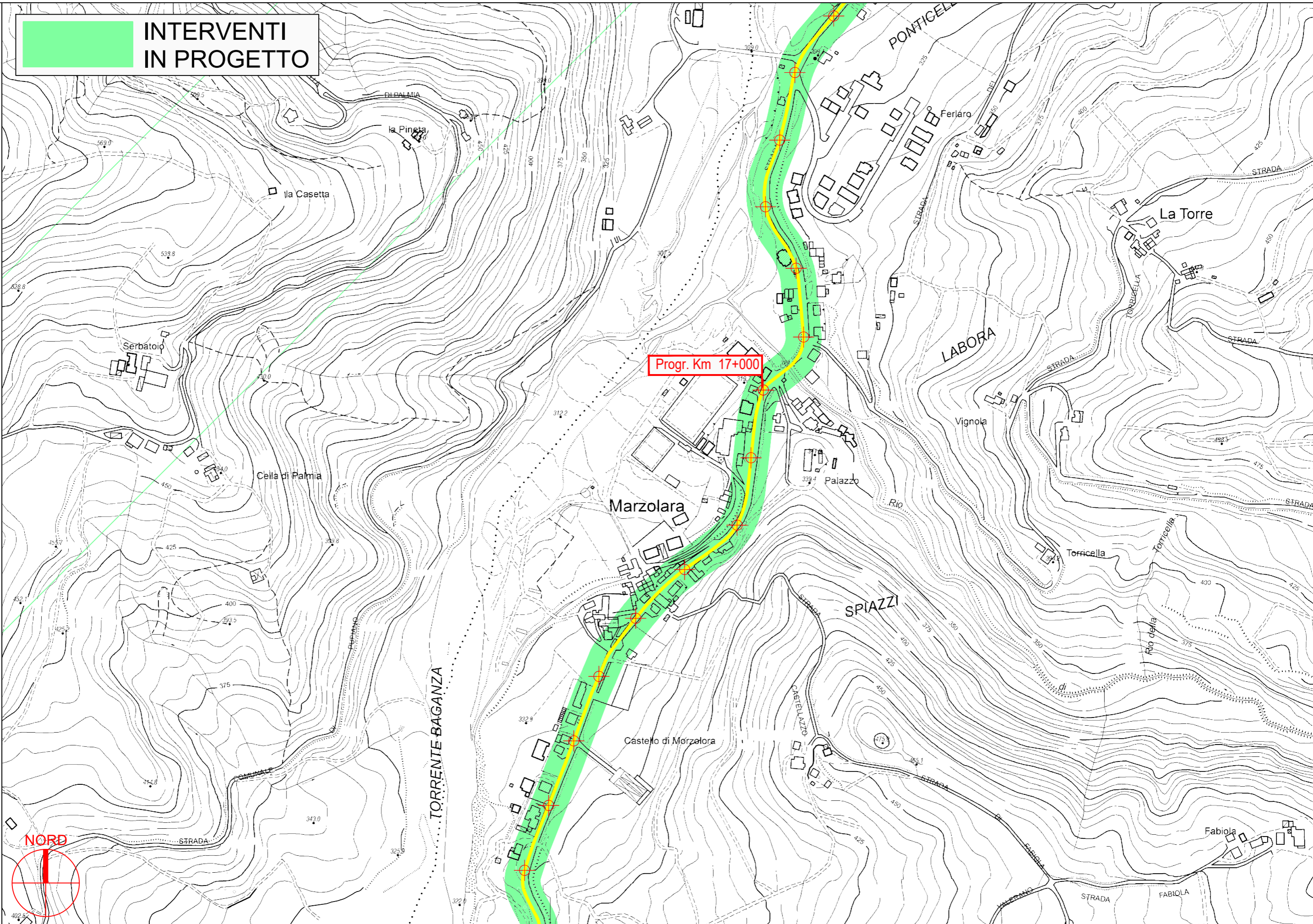
PROVINCIA DI PARMA

S.P. 15 di Calestano - Sviluppo chilometrico 22+944 km

Tavola 12 di 16 - Scala 1 : 5.000



**INTERVENTI
IN PROGETTO**




PROVINCIA DI PARMA

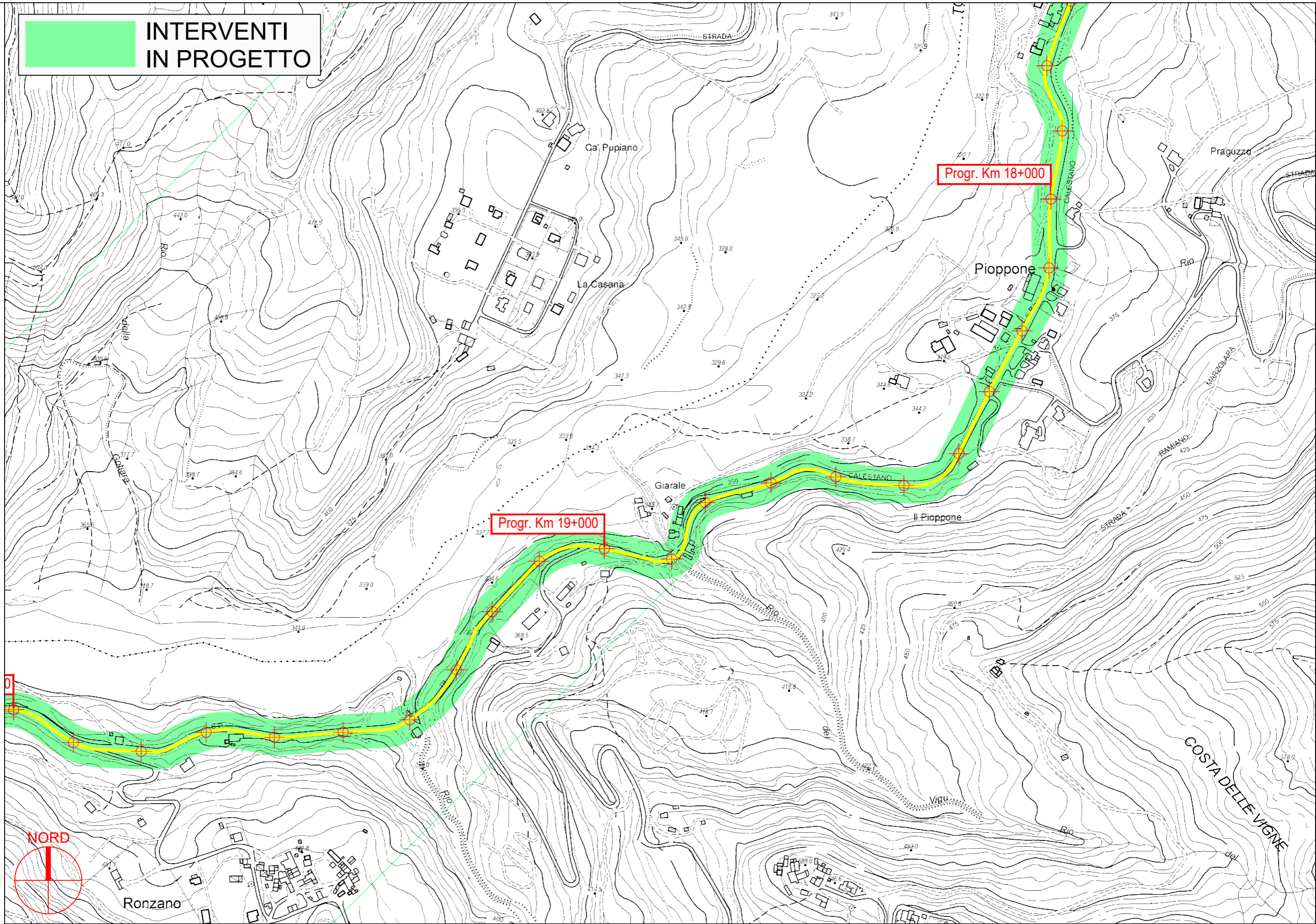


S.P. 15 di Calestano - Sviluppo chilometrico 22+944 km

Tavola 13 di 16 - Scala 1 : 5.000




**INTERVENTI
IN PROGETTO**



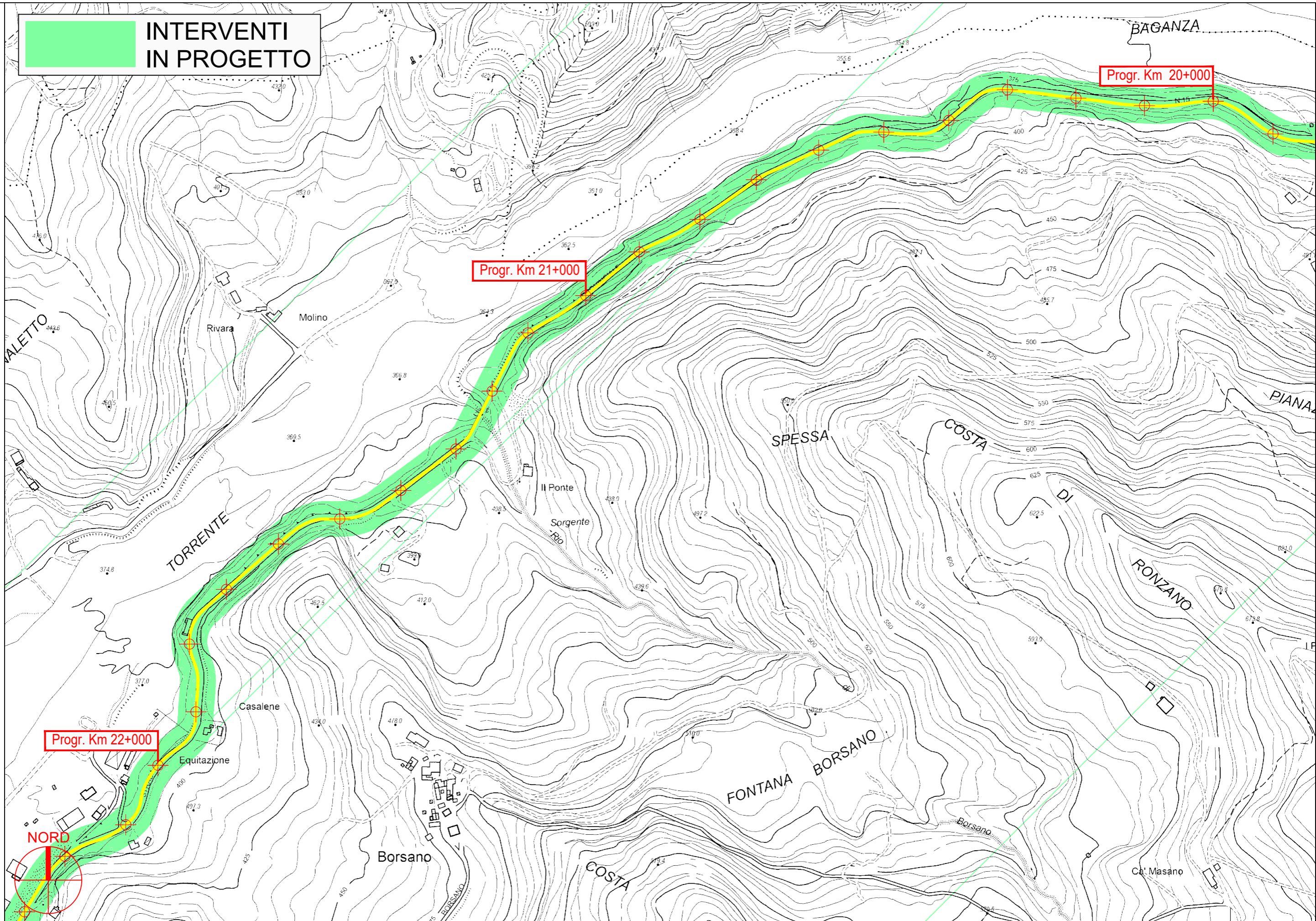
PROVINCIA DI PARMA

S.P. 15 di Calestano - Sviluppo chilometrico 22+944 km

Tavola 14 di 16 - Scala 1 : 5.000




**INTERVENTI
IN PROGETTO**



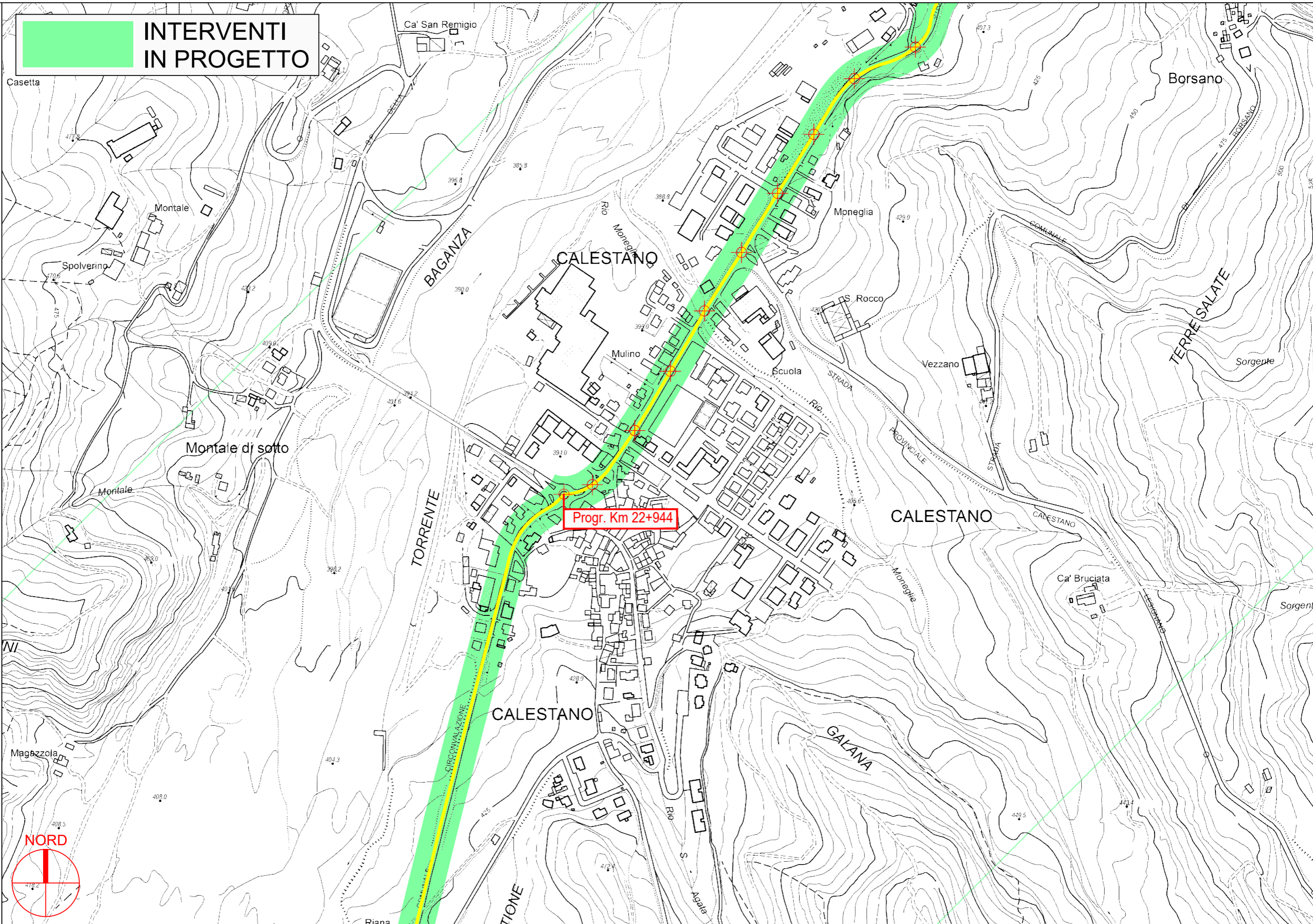
PROVINCIA DI PARMA

S.P. 15 di Calestano - Sviluppo chilometrico 22+944 km

Tavola 15 di 16 - Scala 1 : 5.000



**INTERVENTI
IN PROGETTO**




PROVINCIA DI PARMA

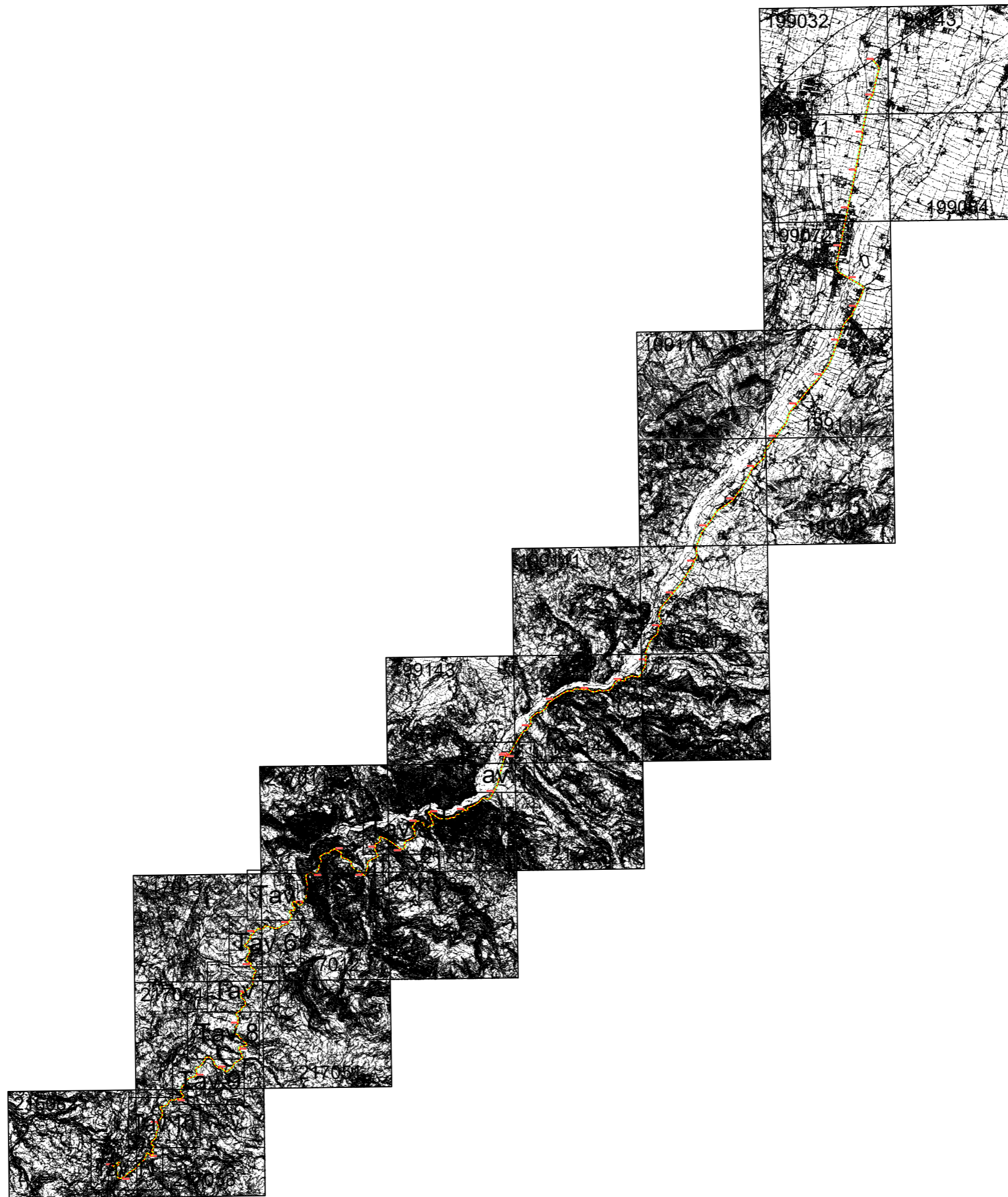


S.P. 15 di Calestano - Sviluppo chilometrico 22+944 km

Tavola 16 di 16 - Scala 1 : 5.000




PROVINCIA DI PARMA

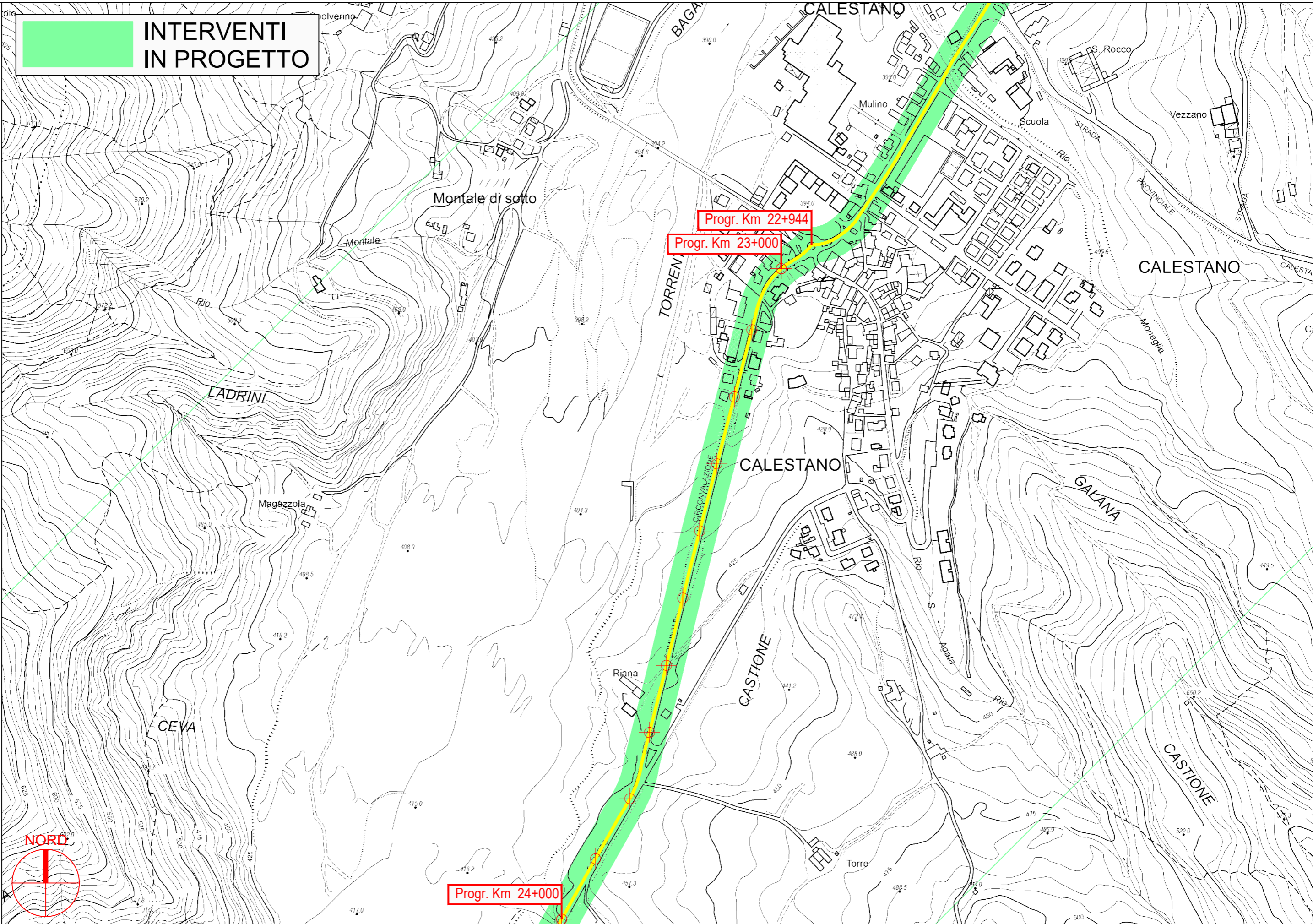


S.P. 15 di Calestano-Berceto - Sviluppo chilometrico 22+846 km

Inquadramento - Scala Adattata




**INTERVENTI
IN PROGETTO**



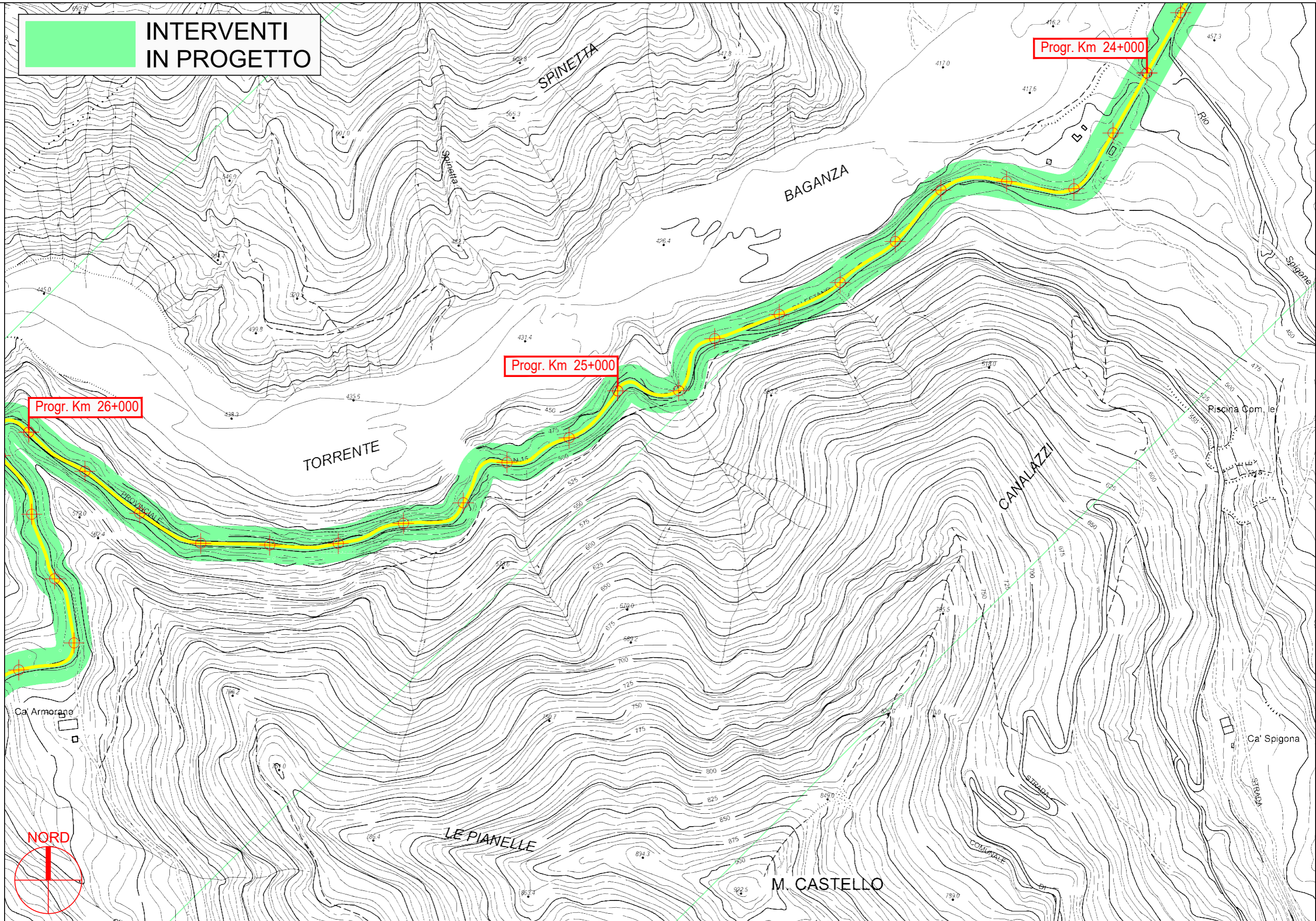
PROVINCIA DI PARMA

S.P. 15 di Calestano-Berceto - Sviluppo chilometrico 22+846 km

Tavola 1 di 11 - Scala 1 : 5.000




**INTERVENTI
IN PROGETTO**



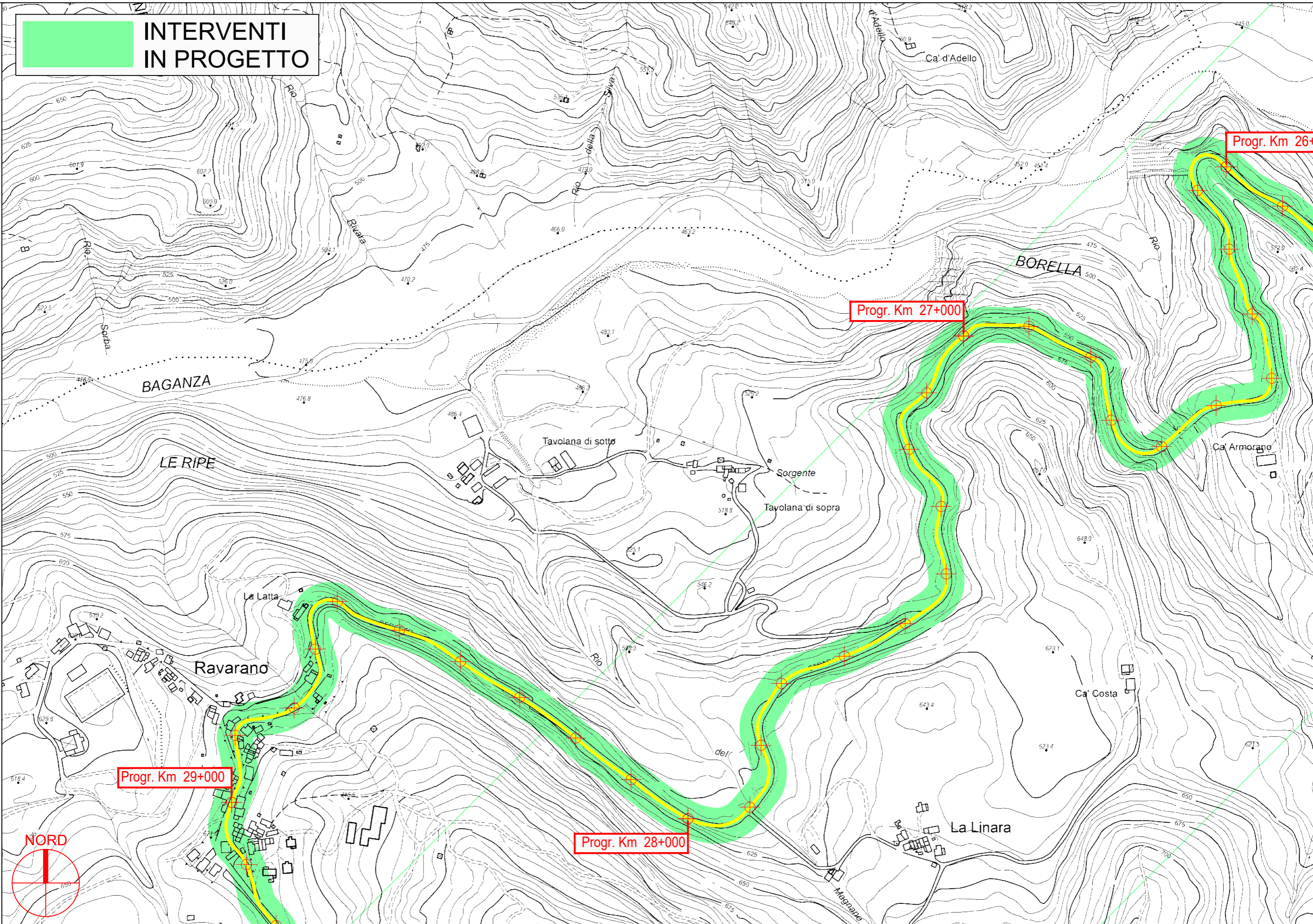
PROVINCIA DI PARMA

S.P. 15 di Calestano-Berceto - Sviluppo chilometrico 22+846 km

Tavola 2 di 11 - Scala 1 : 5.000



**INTERVENTI
IN PROGETTO**




PROVINCIA DI PARMA

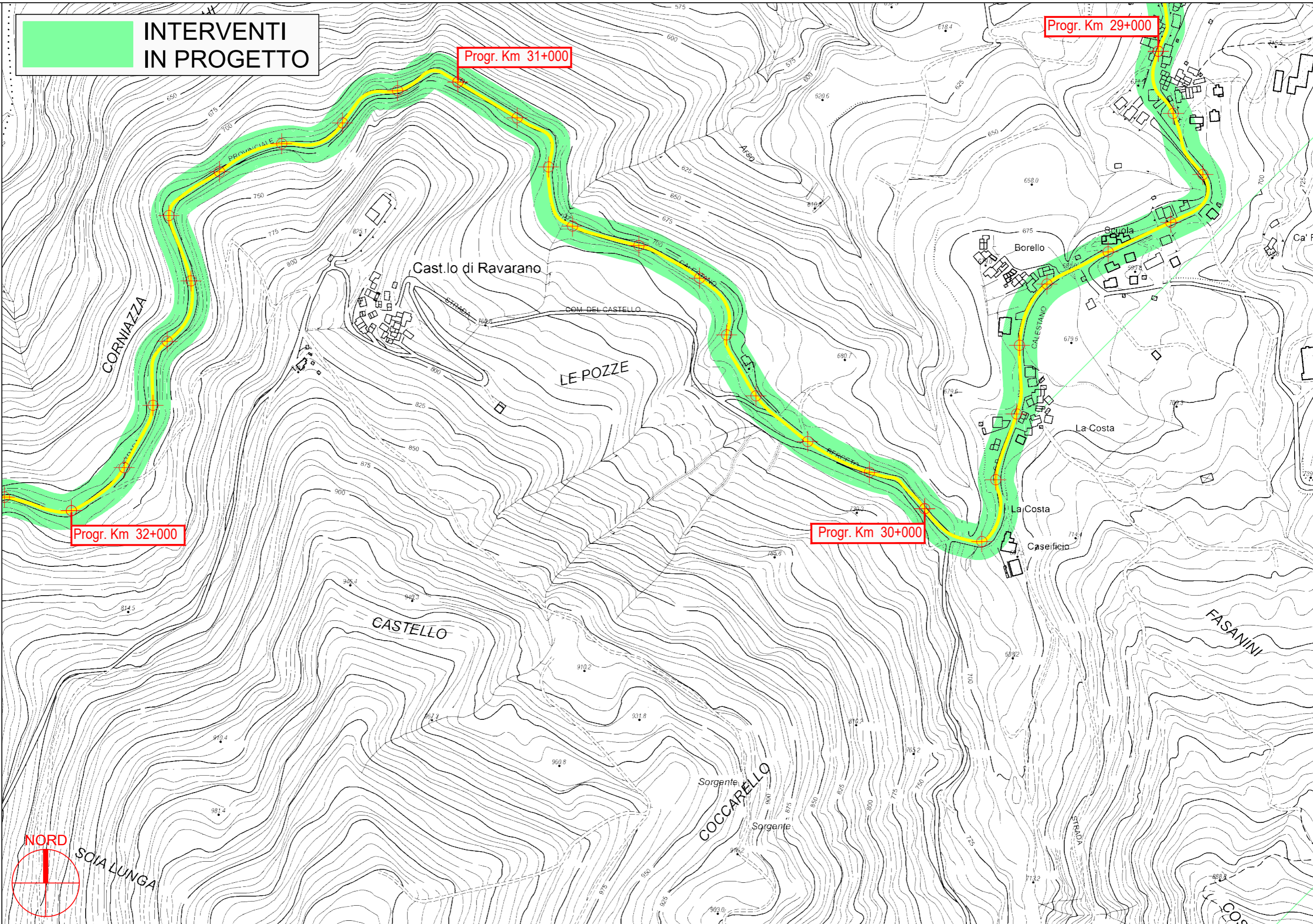


S.P. 15 di Calestano-Berceto - Sviluppo chilometrico 22+846 km

Tavola 3 di 11 - Scala 1 : 5.000




**INTERVENTI
IN PROGETTO**



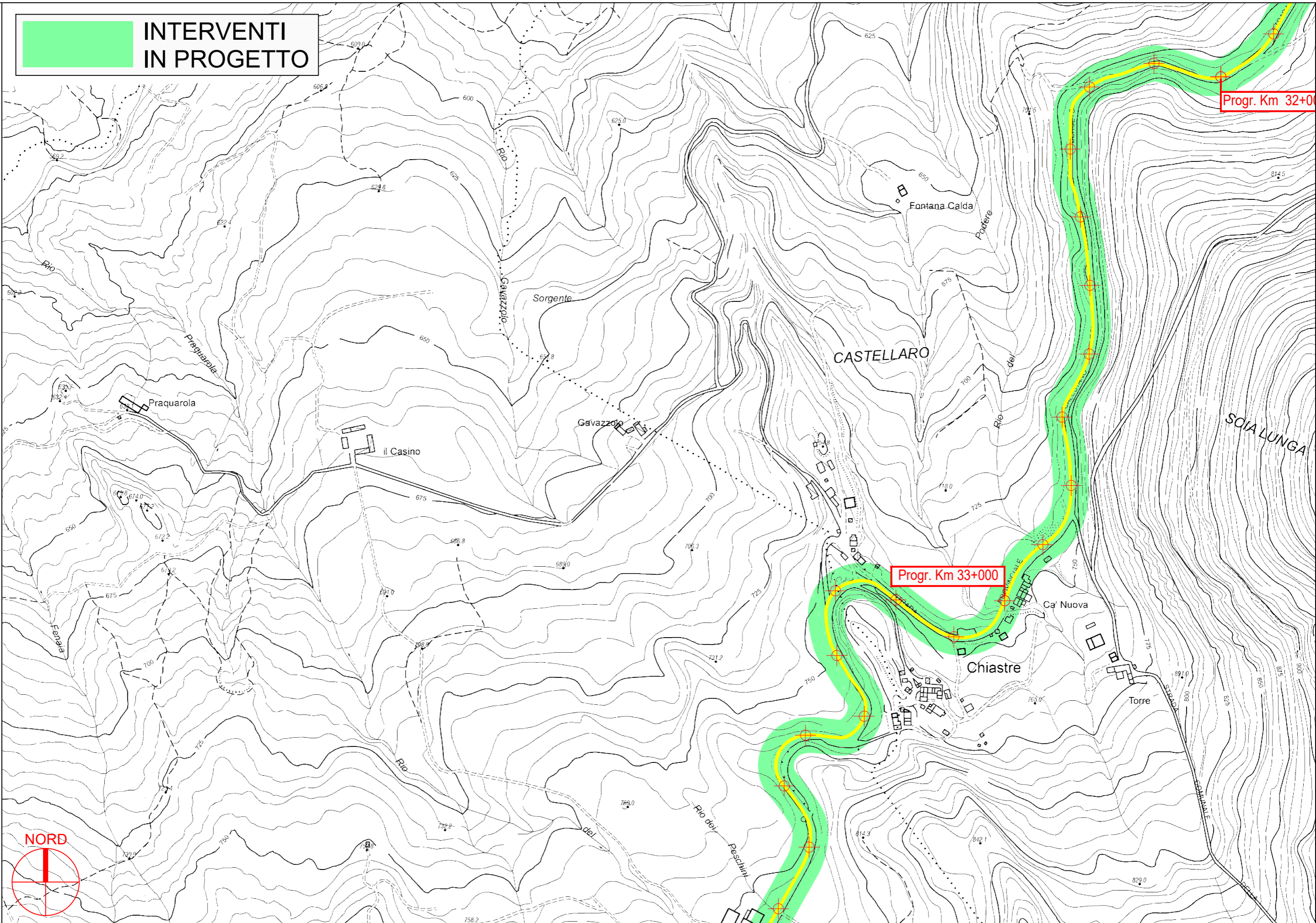
PROVINCIA DI PARMA

S.P. 15 di Calestano-Berceto - Sviluppo chilometrico 22+846 km

Tavola 4 di 11 - Scala 1 : 5.000



**INTERVENTI
IN PROGETTO**




Progr. Km 32+00

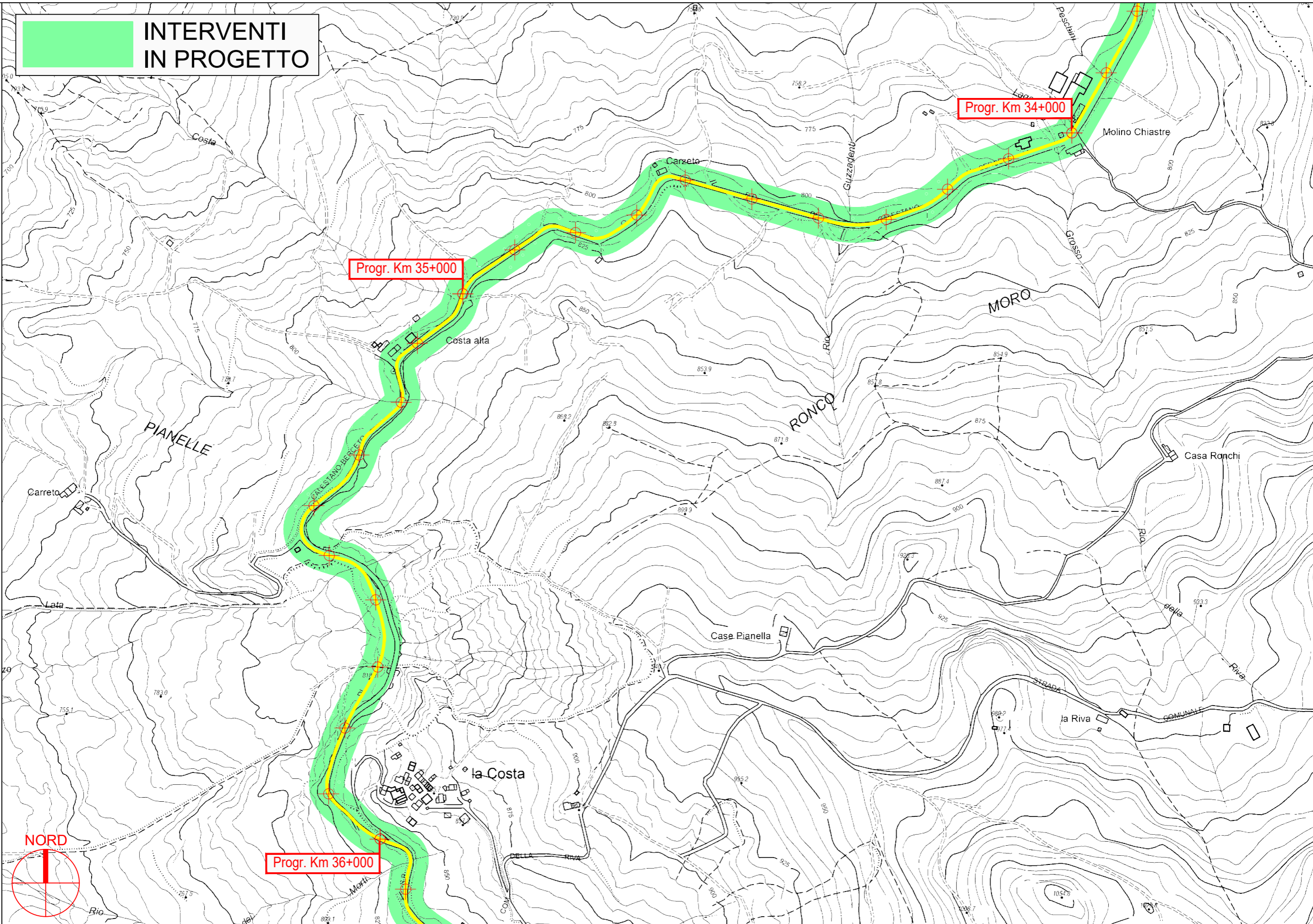
Progr. Km 33+000

PROVINCIA DI PARMA





**INTERVENTI
IN PROGETTO**




PROVINCIA DI PARMA



S.P. 15 di Calestano-Berceto - Sviluppo chilometrico 22+846 km

Tavola 6 di 11 - Scala 1 : 5.000



**INTERVENTI
IN PROGETTO**

Progr. Km 36+000

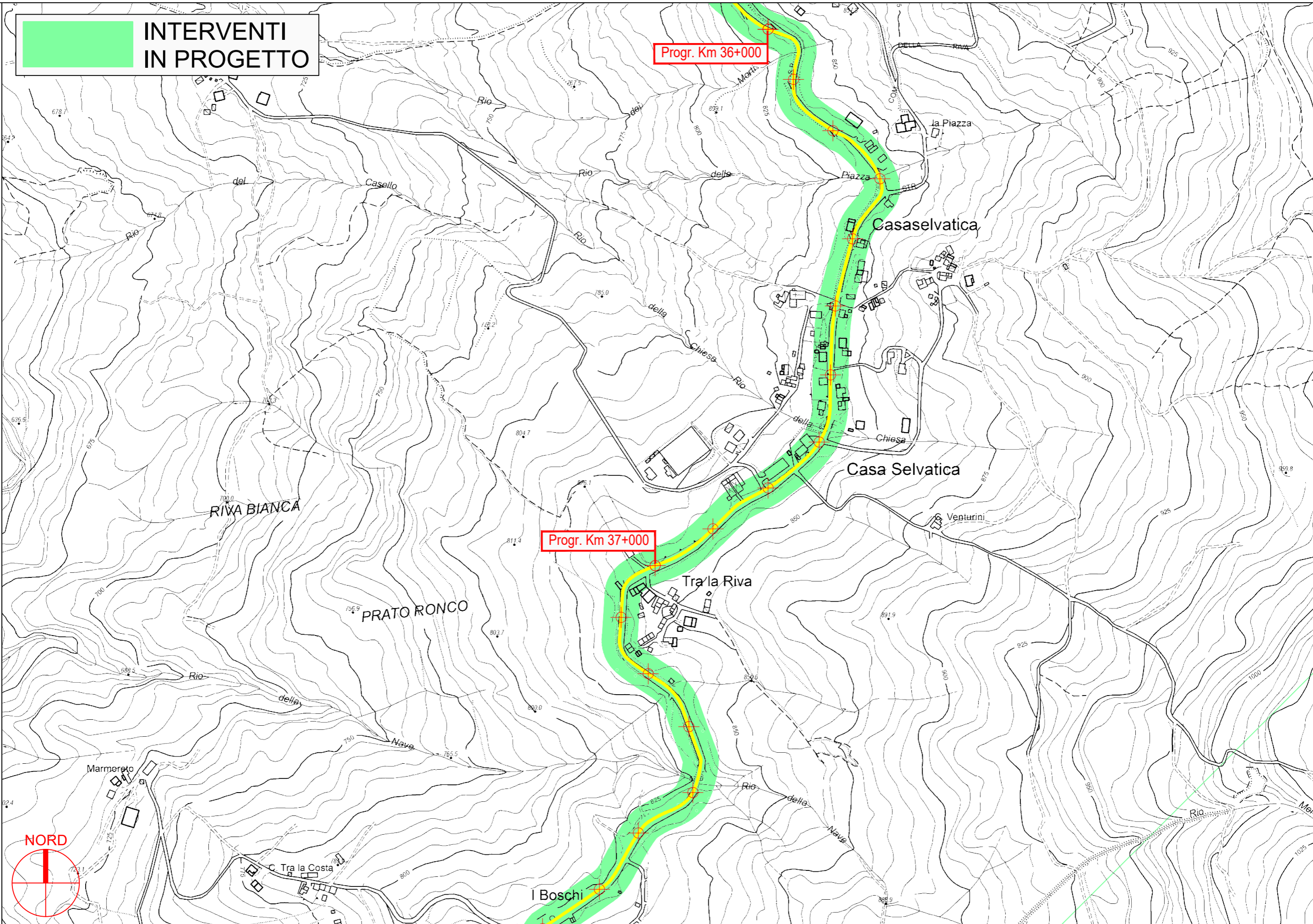
Progr. Km 37+000


PROVINCIA DI PARMA



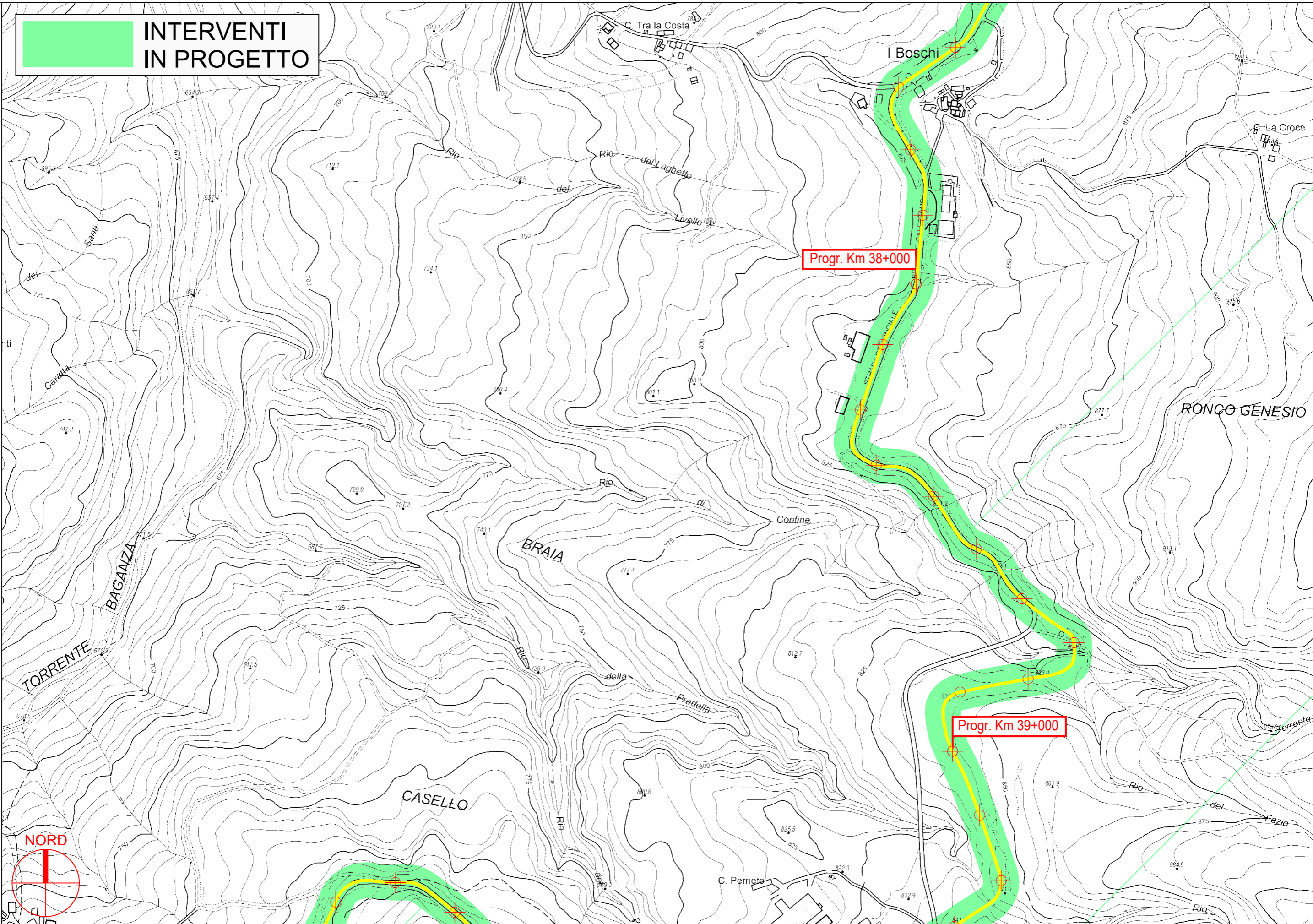
S.P. 15 di Calestano-Berceto - Sviluppo chilometrico 22+846 km

Tavola 7 di 11 - Scala 1 : 5.000





**INTERVENTI
IN PROGETTO**




Progr. Km 38+000

Progr. Km 39+000

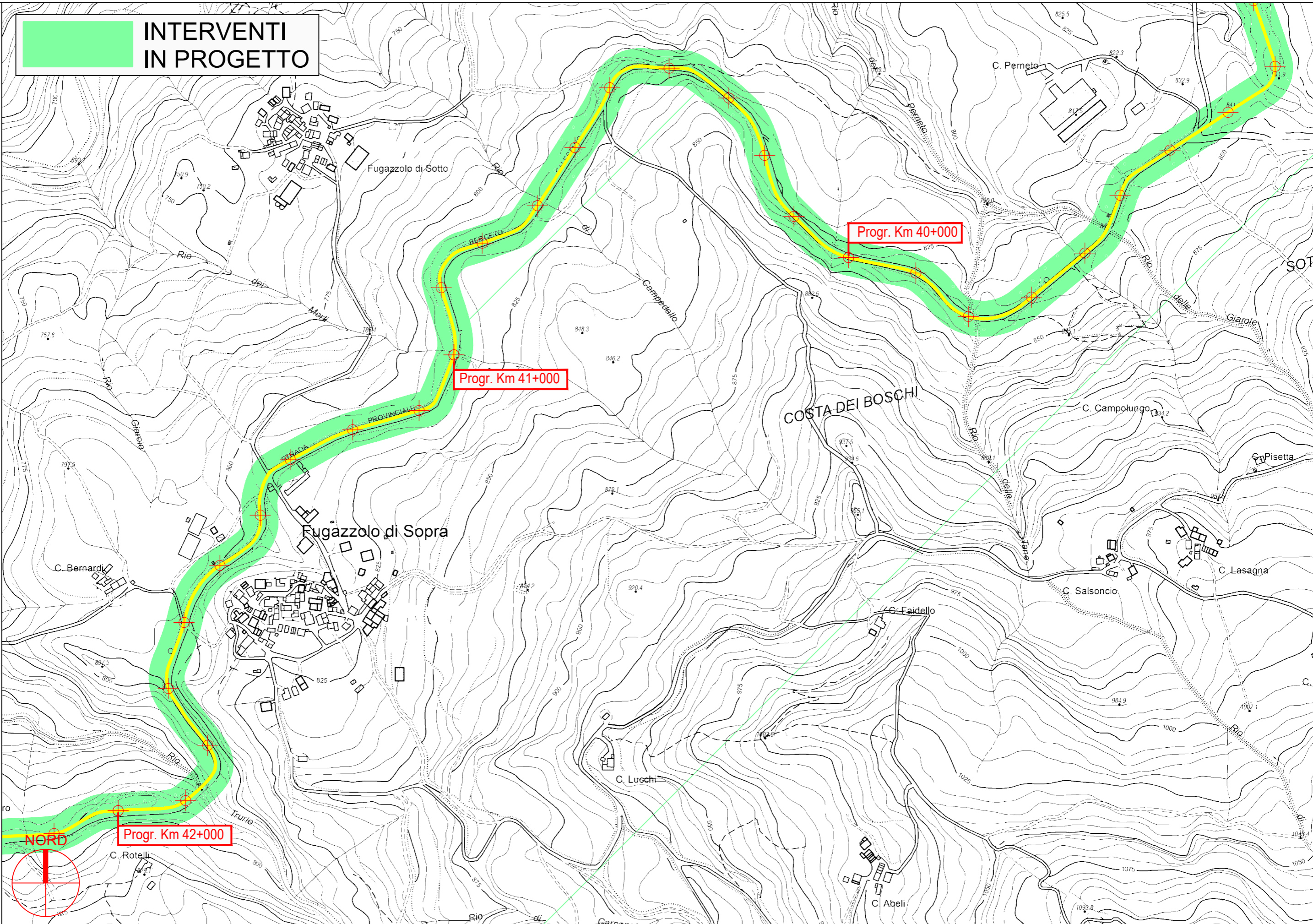
PROVINCIA DI PARMA

S.P. 15 di Calestano-Berceto - Sviluppo chilometrico 22+846 km

Tavola 8 di 11 - Scala 1 : 5.000




**INTERVENTI
IN PROGETTO**



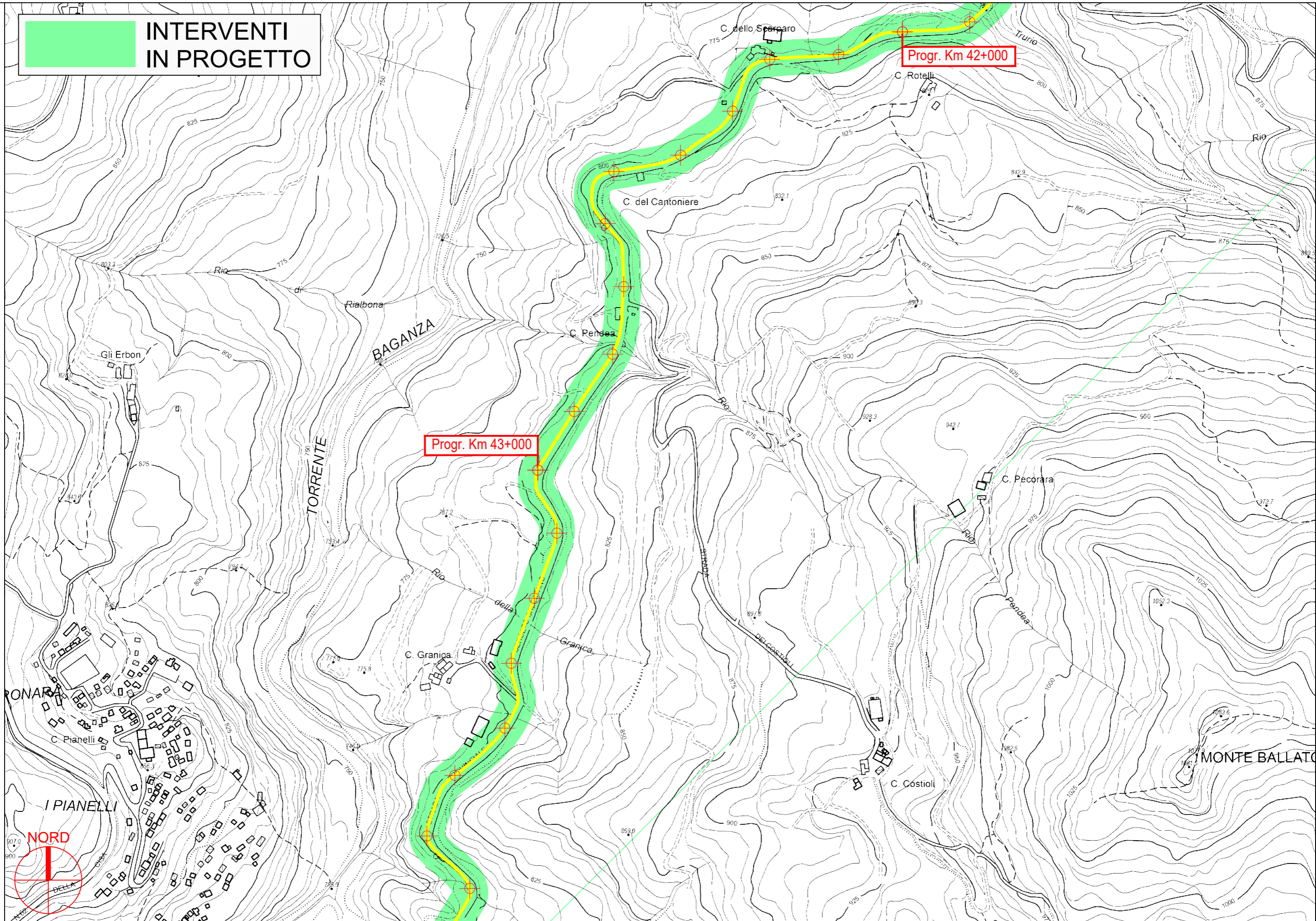
PROVINCIA DI PARMA

S.P. 15 di Calestano-Berceto - Sviluppo chilometrico 22+846 km

Tavola 9 di 11 - Scala 1 : 5.000




**INTERVENTI
IN PROGETTO**



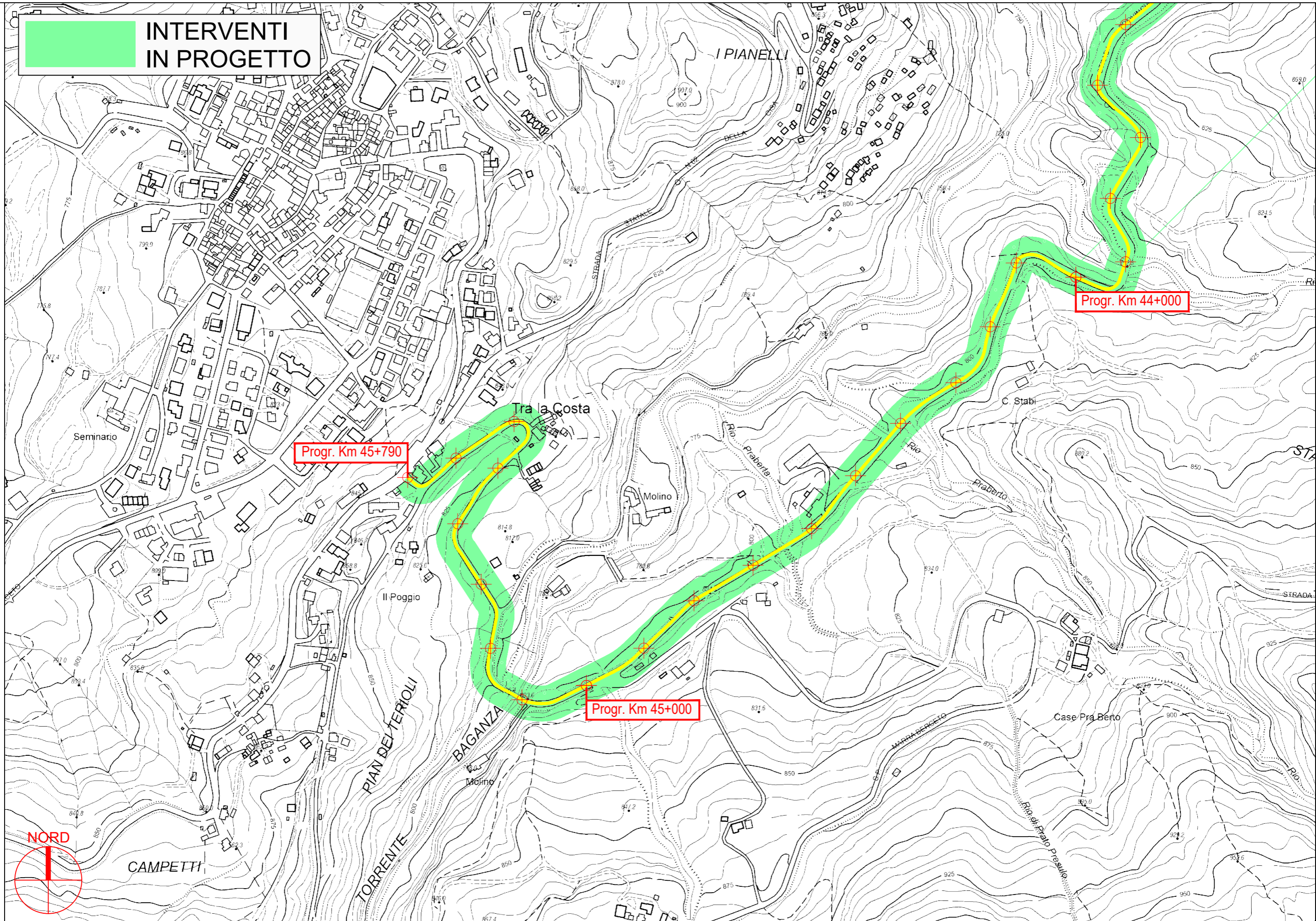
PROVINCIA DI PARMA

S.P. 15 di Calestano-Berceto - Sviluppo chilometrico 22+846 km

Tavola 10 di 11 - Scala 1 : 5.000



**INTERVENTI
IN PROGETTO**



PROVINCIA DI PARMA

S.P. 15 di Calestano-Berceto - Sviluppo chilometrico 22+846 km

Tavola 11 di 11 - Scala 1 : 5.000